









Root-Pike

-  Root-Pike Basin Boundary
-  Basin Management Units
-  Watershed Boundaries
-  County Boundaries
-  Rivers and Streams
-  Open Water
-  Municipalities
-  DNR Lands



0 4 8 Miles

1:350000



Map Creator:
Southeast Region

March 19, 2001

