NOTES:

1. TOPOGRAPHIC CONTOUR INTERVAL IS 10-FOOT MAJOR AND 2-FOOT MINOR.
2. GROUNDWATER CONTOUR INTERVAL IS 5-FOOT.
3. THE RELATIONSHIP BETWEEN THE PERCHED WATER TABLE AND REGIONAL WATER TABLE IS ILLUSTRATED WIHTIN THE GEOLOGICAL CROSS SECTIONS (PLAN SHEET 11 THROUGH 22).

LEGEND:

MW-5A 1136.90	STATIC WATER ELEVATION - FT (MAY 30, 2023)
MW-5A	EXISTING MONITORING WELL
1145	GROUNDWATER CONTOUR (DASHED WHERE INFERRED)
	GROUNDWATER FLOW LINE
	PROPOSED WASTE LIMITS
	ACTIVE WASTE LIMITS

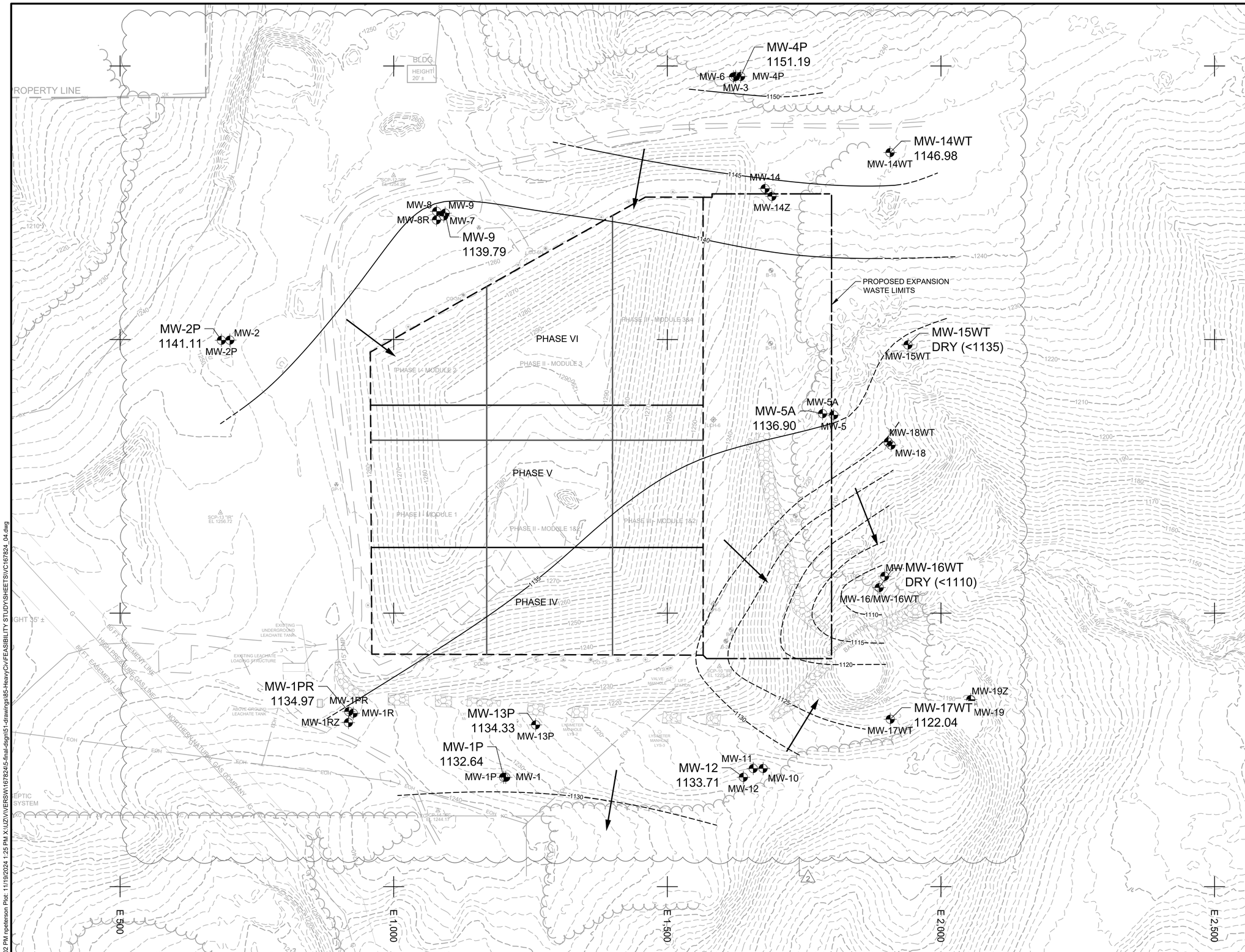

SEH Project	VERSW 167824
Drawn By	NRP
Designed By	TTR
Checked By	DRH

Rev.#	Revision Issue Description	Date
2	ADDENDUM NO. 1	11/19/2024
1	ISSUED FOR REGULATORY REVIEW	09/11/2023

Rev.#	Revision Issue Description	Date

PLANS PREPARED BY:
329 JAY STREET
SUITE 301
LA CROSSE, WI 54601-4034
PHONE: 1.608.782.3161

PLANS PREPARED FOR:
VERNON COUNTY SOLID WASTE DEPT
53705 CTH LF
VIROQUA, WISCONSIN

VERNON COUNTY LANDFILL
FEASIBILITY STUDY

HIGH PERCHED WATER TABLE MAP (MAY 2023)

Save: 11/19/2024 1:02 PM npeterson Plot: 11/19/2024 1:25 PM X:\UZ\V\VERSW\167824\5-final-dsgn\51-drawings\85-HeavyCiv\FEASIBILITY STUDY\SHEETS\VC167824_04.dwg

NOTES:

1. TOPOGRAPHIC CONTOUR INTERVAL IS 10-FOOT MAJOR AND 2-FOOT MINOR.
2. GROUNDWATER CONTOUR INTERVAL IS 5-FOOT.
3. THE RELATIONSHIP BETWEEN THE PERCHED WATER TABLE AND REGIONAL WATER TABLE IS ILLUSTRATED WIHTIN THE GEOLOGICAL CROSS SECTIONS (PLAN SHEET 11 THROUGH 22).

LEGEND:

MW-9 / 1139.07	STATIC WATER ELEVATION - FT (JANUARY 24, 2023)
MW-9	EXISTING MONITORING WELL
1145	GROUNDWATER CONTOUR (DASHED WHERE INFERRED)
	GROUNDWATER FLOW LINE
	PROPOSED WASTE LIMITS
	ACTIVE WASTE LIMITS

2

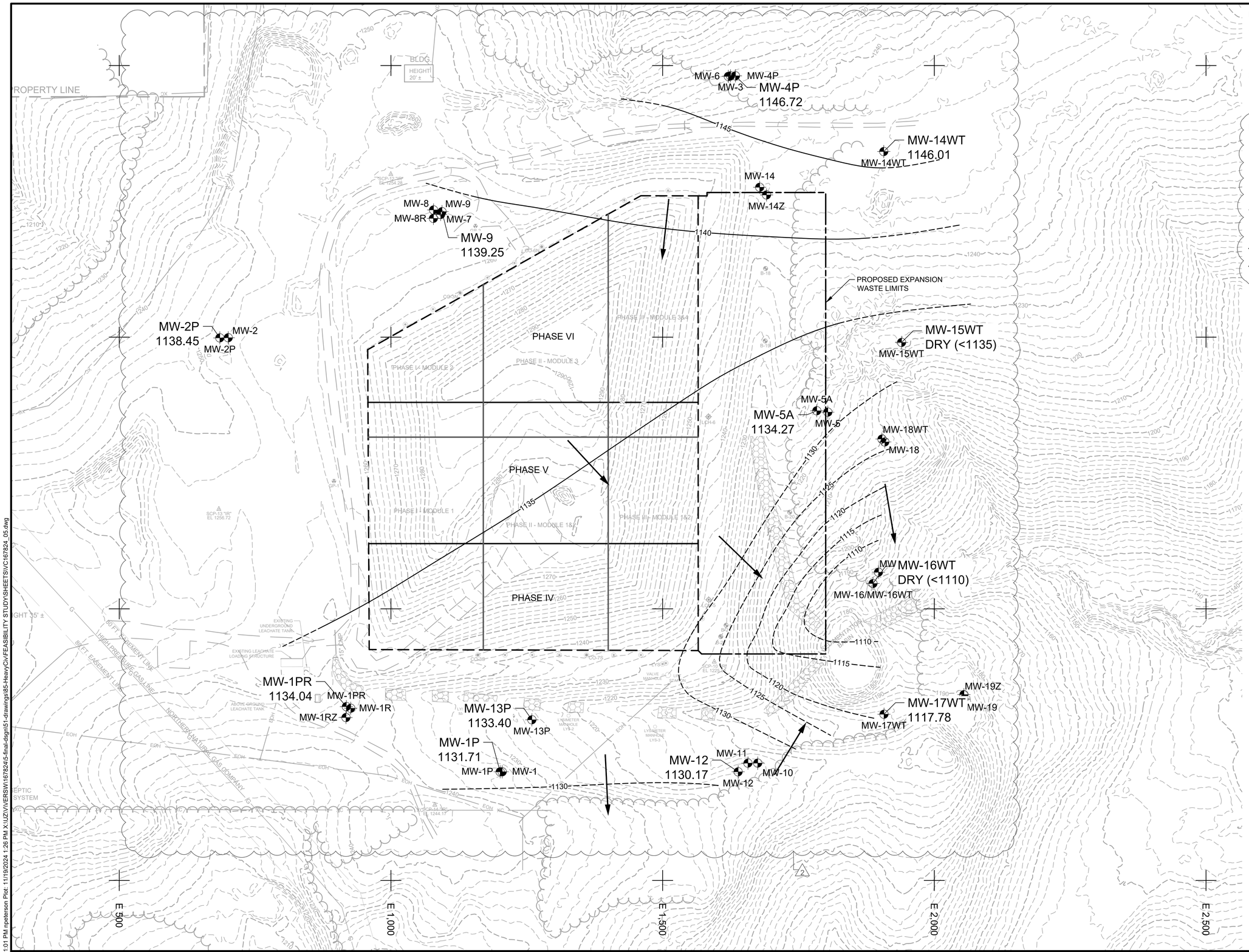

SEH Project	VERSW 167824	Rev.#	Revision Issue Description	Date	Rev.# / Revision Issue Description / Date
Drawn By	NRP				
Designed By	TTR	2	ADDENDUM NO. 1	11/19/2024	
Checked By	DRH	1	ISSUED FOR REGULATORY REVIEW	09/11/2023	

PLANS PREPARED BY:
329 JAY STREET
SUITE 301
LA CROSSE, WI 54601-4034
PHONE: 1.608.782.3161

PLANS PREPARED FOR:
VERNON COUNTY SOLID WASTE DEPT
53705 CTH LF
VIROQUA, WISCONSIN

VERNON COUNTY LANDFILL
FEASIBILITY STUDY

LOW PERCHED WATER TABLE MAP (JAN 2023)

Save: 11/19/2024 1:01 PM npeterson Plot: 11/19/2024 1:26 PM X:\UZ\V\VERSW\167824\5-final-dsgn\51-drawings\85-HeavyCiv\FEASIBILITY STUDY\SHEETS\VC167824_05.dwg

NOTES:

1. TOPOGRAPHIC CONTOUR INTERVAL IS 10-FOOT MAJOR AND 2-FOOT MINOR.
2. GROUNDWATER CONTOUR INTERVAL IS 5-FOOT.
3. MONITORING WELLS MW-1, MW-5 AND MW-16 HAD WATER LEVELS SIGNIFICANTLY ABOVE THE SCREEN INTERVAL DURING THIS MONITORING EVENT BUT AFTER FURTHER EVALUATION ARE STILL CONSIDERED REPRESENTATIVE OF REGIONAL WATER TABLE CONDITIONS.
4. THE RELATIONSHIP BETWEEN THE PERCHED WATER TABLE AND REGIONAL WATER TABLE IS ILLUSTRATED WIHTIN THE GEOLOGICAL CROSS SECTIONS (PLAN SHEET 11 THROUGH 22).

LEGEND:

MW-5 / 1086.28	STATIC WATER ELEVATION - FT (MAY 30, 2023)
MW-5	EXISTING MONITORING WELL
1085	GROUNDWATER CONTOUR (DASHED WHERE INFERRED)
	GROUNDWATER FLOW LINE
	PROPOSED WASTE LIMITS
	ACTIVE WASTE LIMITS

2

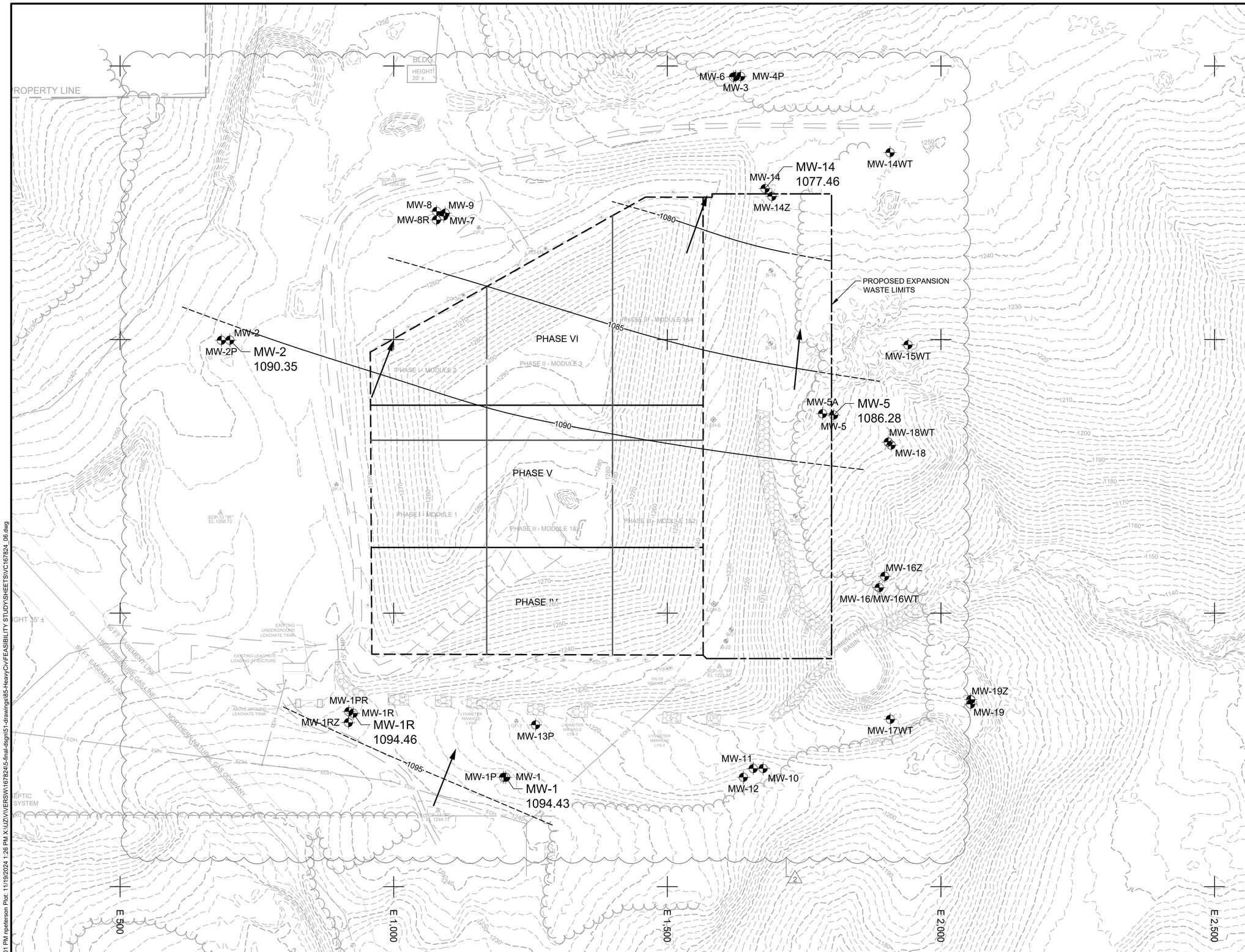

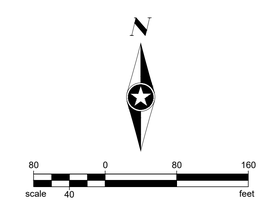

SEH Project	VERSW 167824
Drawn By	NRP
Designed By	TTR
Checked By	DRH

Rev.#	Revision Issue Description	Date
2	ADDENDUM NO. 1	11/19/2024
1	ISSUED FOR REGULATORY REVIEW	09/11/2023

Rev.#	Revision Issue Description	Date

PLANS PREPARED BY:
329 JAY STREET
SUITE 301
LA CROSSE, WI 54601-4034
PHONE: 1.608.782.3161

PLANS PREPARED FOR:
VERNON COUNTY SOLID WASTE DEPT
53705 CTH LF
VIROQUA, WISCONSIN

VERNON COUNTY LANDFILL
FEASIBILITY STUDY

HIGH REGIONAL WATER TABLE MAP (MAY 2023)

Save: 11/19/2024 1:01 PM npeterson Plot: 11/19/2024 1:26 PM X:\UZ\V\VERSW\167824\5-final-dsgn\51-drawings\85-HeavyCiv\FEASIBILITY STUDY\SHEETS\VC167824_06.dwg

NOTES:

1. TOPOGRAPHIC CONTOUR INTERVAL IS 10-FOOT MAJOR AND 2-FOOT MINOR.
2. GROUNDWATER CONTOUR INTERVAL IS 5-FOOT.
3. MONITORING WELLS MW-1, MW-5 AND MW-16 HAD WATER LEVELS SIGNIFICANTLY ABOVE THE SCREEN INTERVAL DURING THIS MONITORING EVENT BUT AFTER FURTHER EVALUATION ARE STILL CONSIDERED REPRESENTATIVE OF REGIONAL WATER TABLE CONDITIONS.
4. THE RELATIONSHIP BETWEEN THE PERCHED WATER TABLE AND REGIONAL WATER TABLE IS ILLUSTRATED WIHTIN THE GEOLOGICAL CROSS SECTIONS (PLAN SHEET 11 THROUGH 22).

LEGEND:

MW-5 1082.51	STATIC WATER ELEVATION - FT (JANUARY 24, 2023)
MW-5	EXISTING MONITORING WELL
1085	GROUNDWATER CONTOUR (DASHED WHERE INFERRED)
	GROUNDWATER FLOW LINE
	PROPOSED WASTE LIMITS
	ACTIVE WASTE LIMITS

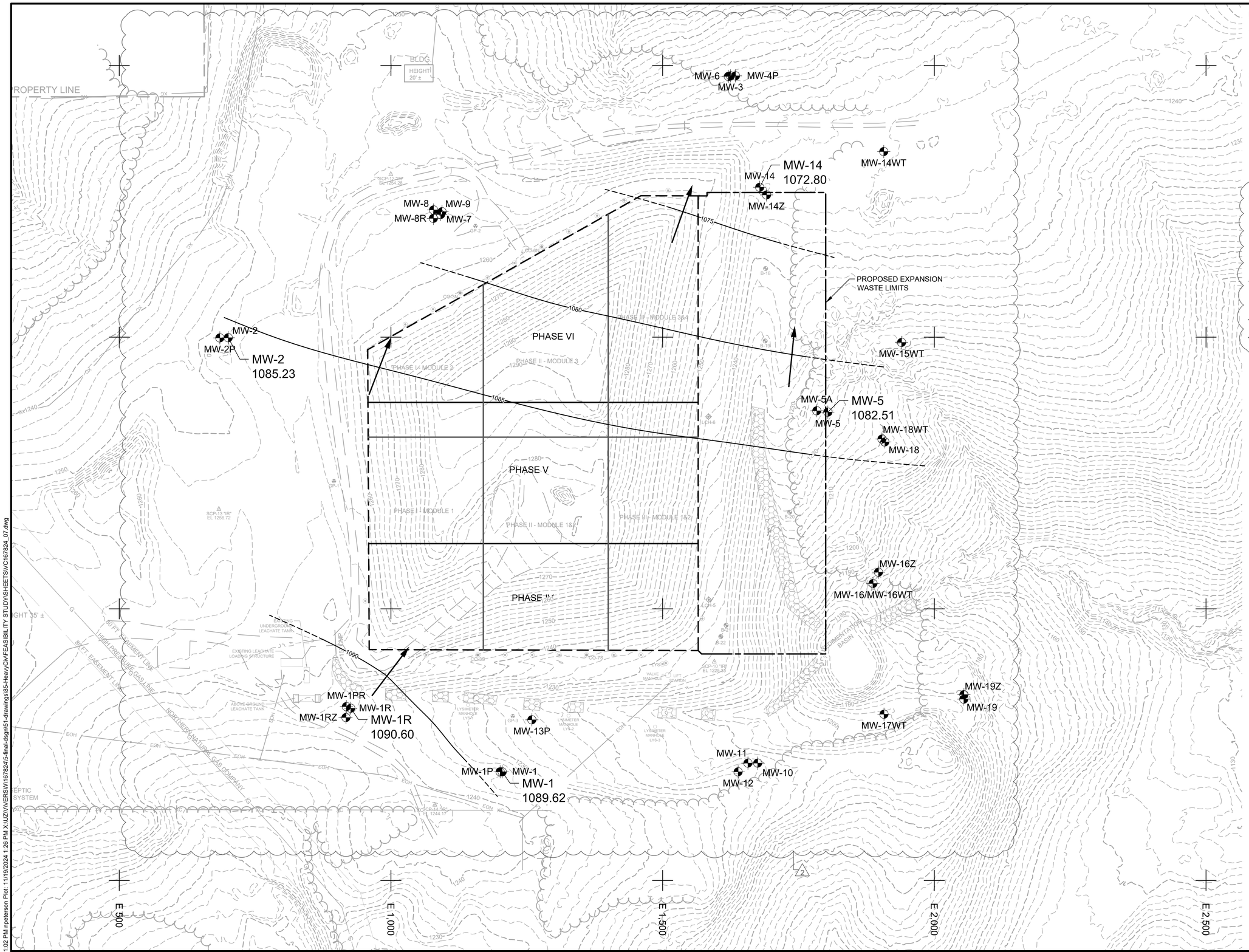

SEH Project	VERSW 167824
Drawn By	NRP
Designed By	TTR
Checked By	DRH

Rev.#	Revision Issue Description	Date
2	ADDENDUM NO. 1	11/19/2024
1	ISSUED FOR REGULATORY REVIEW	09/11/2023

Rev.#	Revision Issue Description	Date

PLANS PREPARED BY:
329 JAY STREET
SUITE 301
LA CROSSE, WI 54601-4034
PHONE: 1.608.782.3161

PLANS PREPARED FOR:
VERNON COUNTY SOLID WASTE DEPT
53705 CTH LF
VIROQUA, WISCONSIN

VERNON COUNTY LANDFILL
FEASIBILITY STUDY

LOW REGIONAL WATER TABLE MAP (JAN 2023)

Save: 11/19/2024 1:02 PM npeterson Plot: 11/19/2024 1:26 PM X:\UZ\V\VERSW\167824\5-final-dsgn\51-drawings\85-HeavyCiv\FEASIBILITY STUDY\SHEETS\VC167824_07.dwg

NOTES:

1. TOPOGRAPHIC CONTOUR INTERVAL IS 10-FOOT MAJOR AND 2-FOOT MINOR.
2. GROUNDWATER CONTOUR INTERVAL IS 5-FOOT.

LEGEND:

MW-3 / 1071.08	STATIC WATER ELEVATION - FT (MAY 30, 2023)
MW-9	EXISTING MONITORING WELL
1145	GROUNDWATER CONTOUR (DASHED WHERE INFERRED)
	GROUNDWATER FLOW LINE
	PROPOSED WASTE LIMITS
	ACTIVE WASTE LIMITS

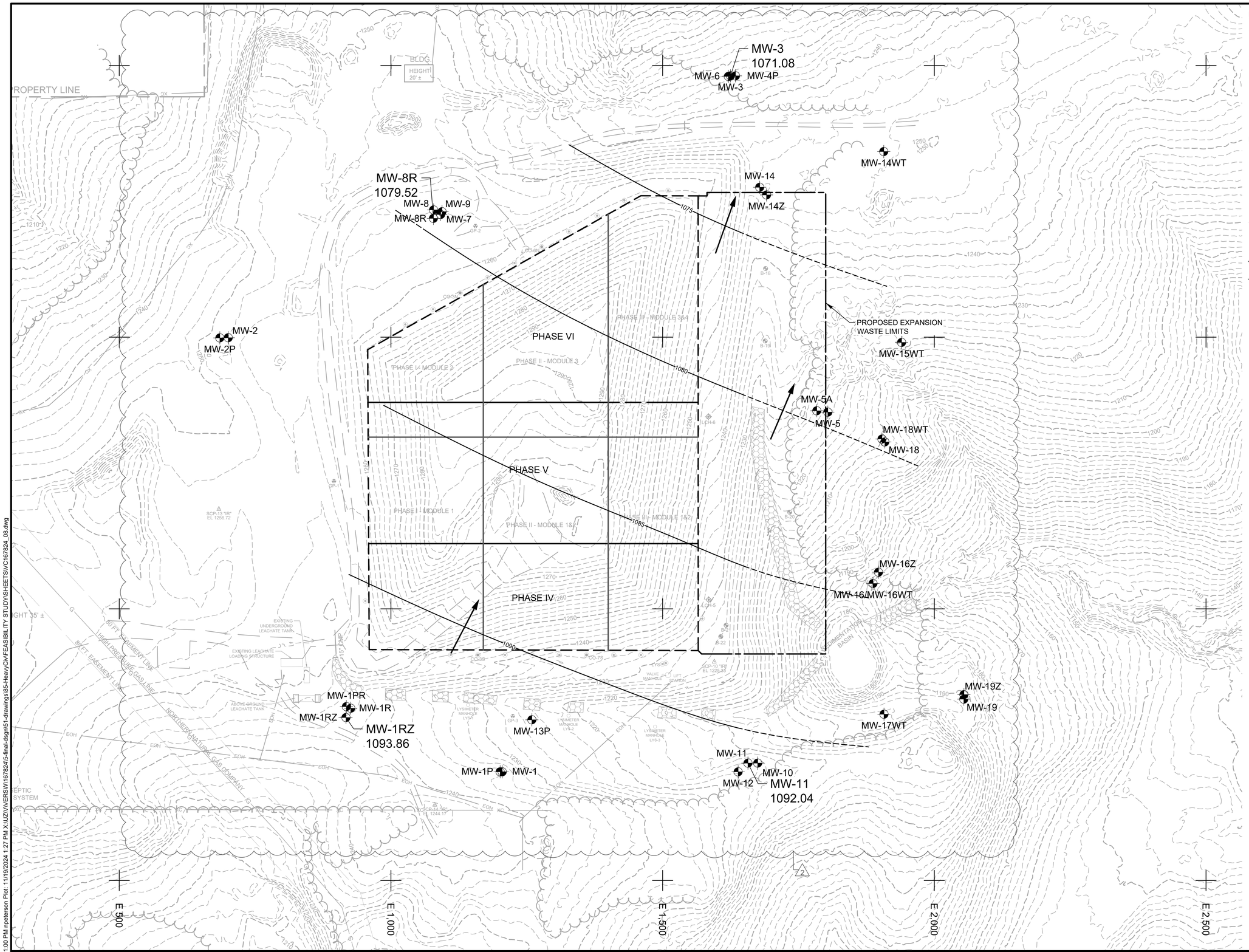

SEH Project	VERSW 167824
Drawn By	NRP
Designed By	TTR
Checked By	DRH

Rev.#	Revision Issue Description	Date
2	ADDENDUM NO. 1	11/19/2024
1	ISSUED FOR REGULATORY REVIEW	09/11/2023

Rev.#	Revision Issue Description	Date

PLANS PREPARED BY:
329 JAY STREET
SUITE 301
LA CROSSE, WI 54601-4034
PHONE: 1.608.782.3161

PLANS PREPARED FOR:
VERNON COUNTY SOLID WASTE DEPT
53705 CTH LF
VIROQUA, WISCONSIN

VERNON COUNTY LANDFILL
FEASIBILITY STUDY

UPPER POTENTIOMETRIC MAP (MAY 2023)

Save: 11/19/2024 1:00 PM npeterson Plot: 11/19/2024 1:27 PM X:\UZ\V\VERSW\167824\5-final-dsgn\51-drawings\85-HeavyCiv\FEASIBILITY STUDY\SHEETS\VC167824_08.dwg

NOTES:

1. TOPOGRAPHIC CONTOUR INTERVAL IS 10-FOOT MAJOR AND 2-FOOT MINOR.
2. GROUNDWATER CONTOUR INTERVAL IS 5-FOOT.

LEGEND:

MW-14Z 1072.58	STATIC WATER ELEVATION - FT (MAY 30, 2023)
MW-9	EXISTING MONITORING WELL
1075	GROUNDWATER CONTOUR (DASHED WHERE INFERRED)
	GROUNDWATER FLOW LINE
	PROPOSED WASTE LIMITS
	ACTIVE WASTE LIMITS

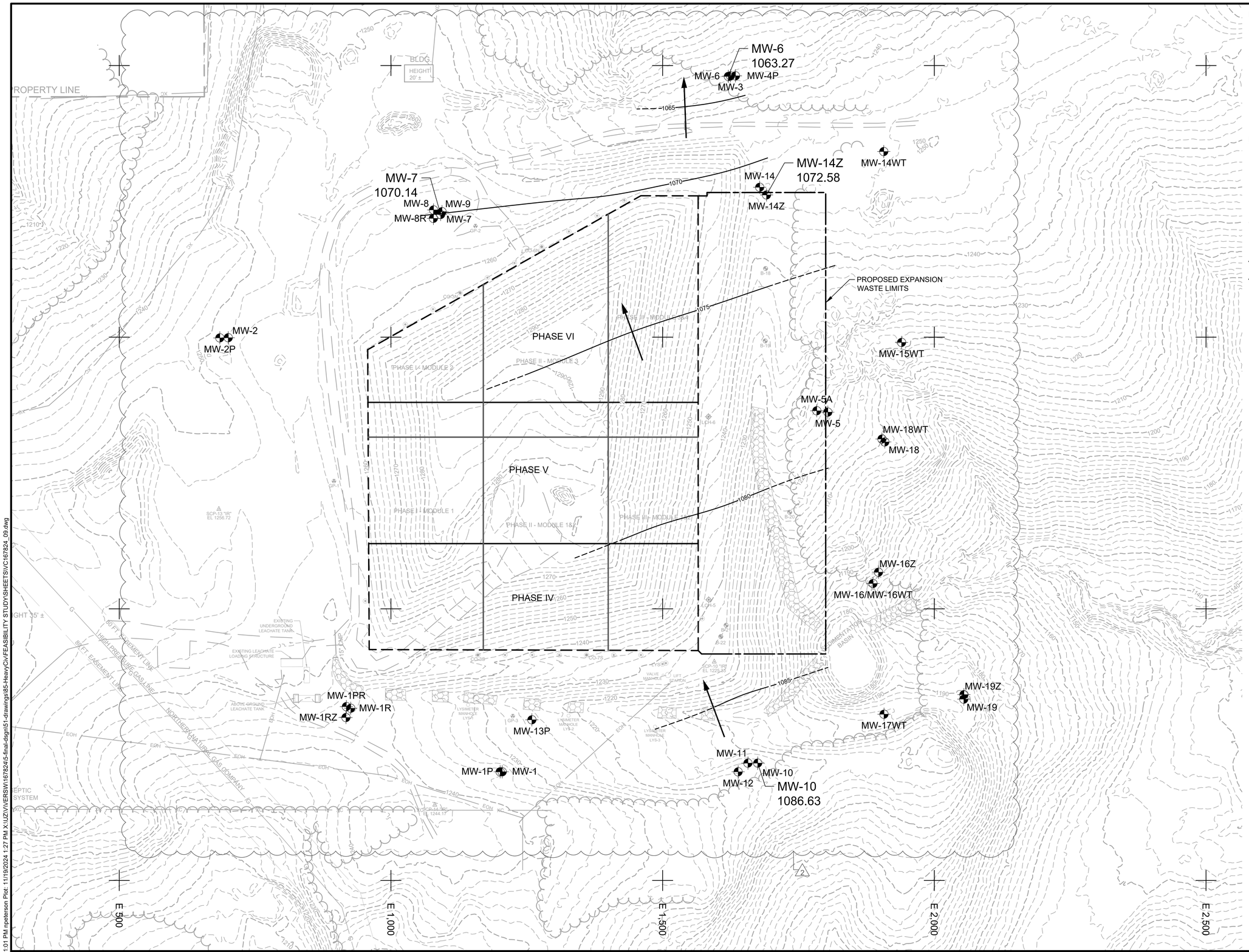

		Rev.#	Revision Issue Description	Date	Rev.#	Revision Issue Description	Date
SEH Project	VERSW 167824	2	ADDENDUM NO. 1	11/19/2024			
Drawn By	NRP	1	ISSUED FOR REGULATORY REVIEW	09/11/2023			
Designed By	TTR						
Checked By	DRH						

PLANS PREPARED BY:
329 JAY STREET
SUITE 301
LA CROSSE, WI 54601-4034
PHONE: 1.608.782.3161

PLANS PREPARED FOR:
VERNON COUNTY SOLID WASTE DEPT
53705 CTH LF
VIROQUA, WISCONSIN

VERNON COUNTY LANDFILL
FEASIBILITY STUDY
LOWER POTENTIOMETRIC MAP (MAY 2023)

Save: 11/19/2024 1:01 PM npeterson Plot: 11/19/2024 1:27 PM X:\UZ\V\VERSW\167824\5-final-dsgn\51-drawings\85-HeavyCiv\FEASIBILITY STUDY\SHEETS\VC167824_09.dwg

NOTES:

1. TOPOGRAPHIC CONTOUR INTERVAL IS 10-FOOT MAJOR AND 2-FOOT MINOR.
2. BEDROCK CONTOUR INTERVAL IS 5-FOOT.

LEGEND:

MW-14WT 1218.7	BEDROCK ELEVATION
1215	TOP OF BEDROCK CONTOUR (DASHED WHERE INFERRED)
MW-14Z	MONITORING WELL
B-21	SOIL BORING
TB-15	TEST BORING
	AREA WHERE UPPERMOST BEDROCK SURFACE IS SAPROLITE
	PROPOSED WASTE LIMITS
	ACTIVE WASTE LIMITS

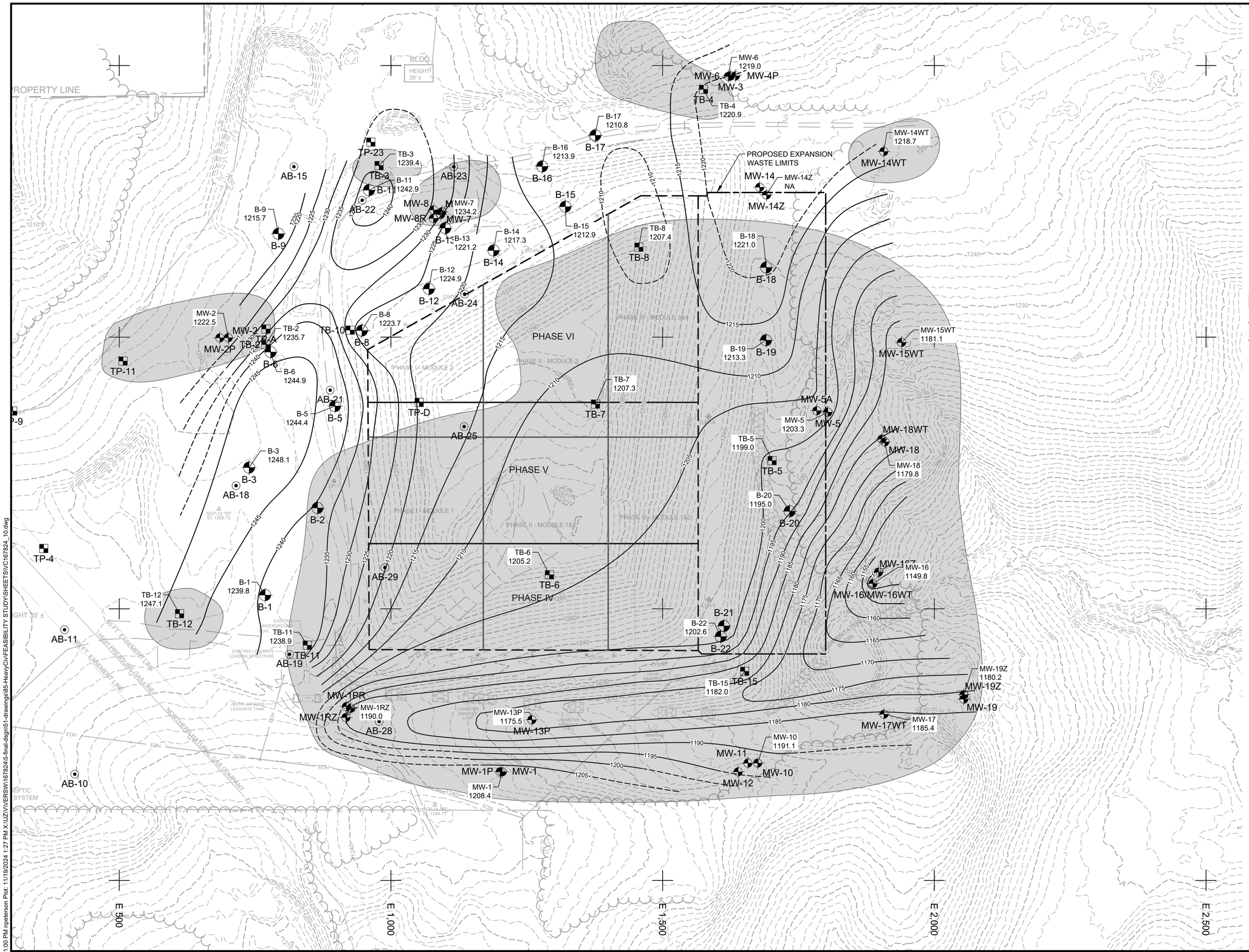

SEH Project	VERSW 167824
Drawn By	NRP
Designed By	TTR
Checked By	DRH

Rev.#	Revision Issue Description	Date
2	ADDENDUM NO. 1	11/19/2024
1	ISSUED FOR REGULATORY REVIEW	09/11/2023

Rev.#	Revision Issue Description	Date

PLANS PREPARED BY:
329 JAY STREET
SUITE 301
LA CROSSE, WI 54601-4034
PHONE: 1.608.782.3161

PLANS PREPARED FOR:
VERNON COUNTY SOLID WASTE DEPT
53705 CTH LF
VIROQUA, WISCONSIN

VERNON COUNTY LANDFILL
FEASIBILITY STUDY

BEDROCK SURFACE MAP

Save: 11/19/2024 1:00 PM npeterson Plot: 11/19/2024 1:27 PM X:\UZ\V\VERSW\167824\5-final-dsgn\51-drawings\85-HeavyCiv\FEASIBILITY STUDY\SHEETS\VC167824_10.dwg

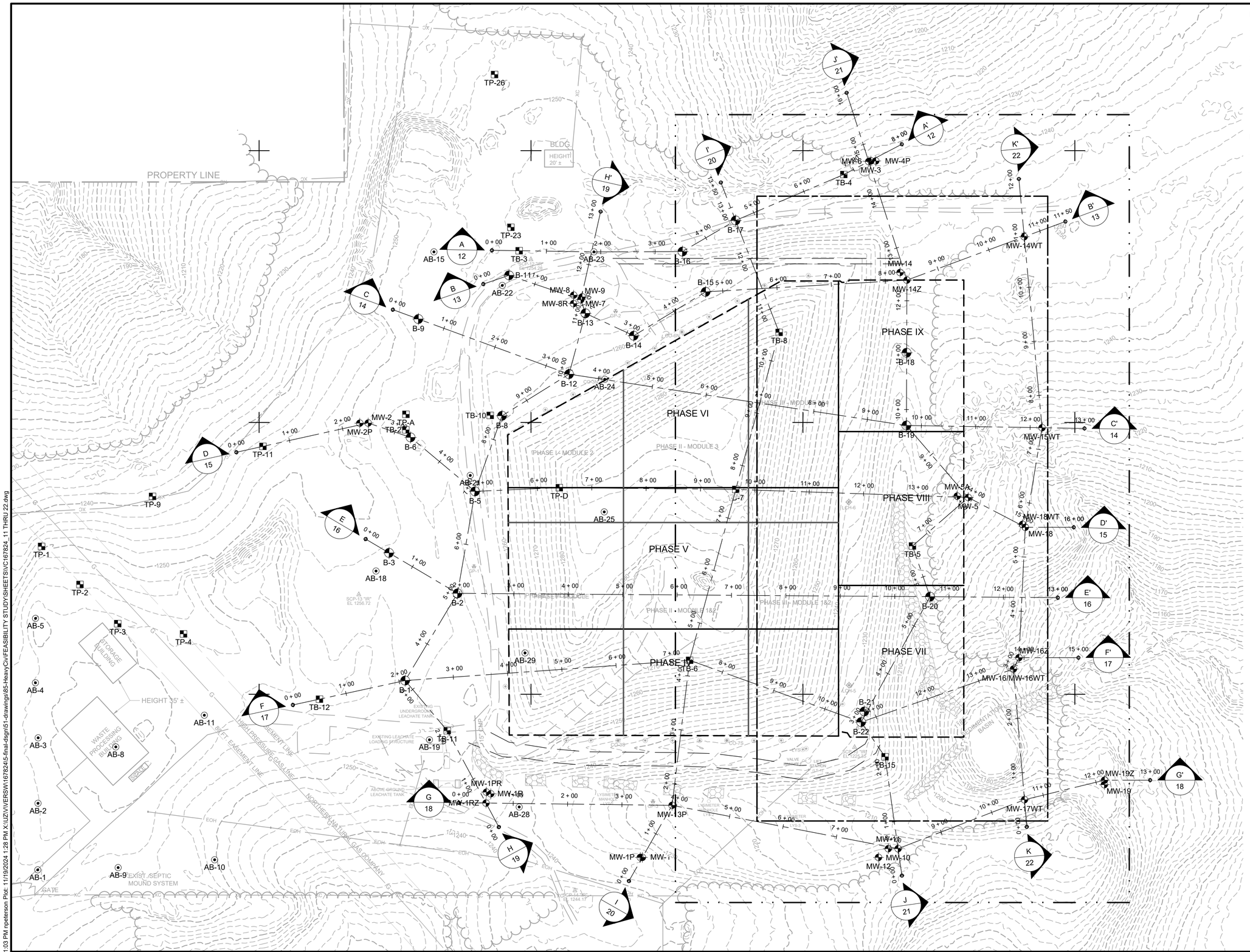

NOTES:

1. CONTOUR INTERVAL IS 10-FOOT MAJOR AND 2-FOOT MINOR.
2. GROUNDWATER ELEVATIONS FROM AUGUST 2024 EVENT ARE PROVIDED WITHIN THE GEOLOGIC CROSS-SECTIONS TO INCLUDE THE 2024 WELLS BUT DO NOT REPRESENT A HIGH WATER TABLE EVENT. THE HIGH WATER TABLE EVENT IS PROVIDED WITHIN THE PLAN SHEETS OF THE FEASIBILITY REPORT (SEH, SEPTEMBER 11, 2023.

LEGEND:

- 300-FT WELL SETBACK BOUNDARY
- 150-FT WELL SETBACK BOUNDARY
- WASTE LIMITS
- CROSS SECTION ALIGNMENT
- 7 + 00 — CROSS SECTION STATIONING (IN FEET)

N

80 0 80 160
scale 40 feet

SEH Project	VERSW 167824	Rev.#	Revision Issue Description	Date	Rev.# / Revision Issue Description / Date
Drawn By	NRP				
Designed By	TTR	2	ADDENDUM NO. 1	11/19/2024	
Checked By	DRH	1	ISSUED FOR REGULATORY REVIEW	09/11/2023	

PLANS PREPARED BY:
329 JAY STREET
SUITE 301
LA CROSSE, WI 54601-4034
PHONE: 1.608.782.3161

PLANS PREPARED FOR:
VERNON COUNTY SOLID WASTE DEPT
53705 CTH LF
VIROQUA, WISCONSIN

VERNON COUNTY LANDFILL
FEASIBILITY STUDY
GEOLOGIC CROSS SECTION LOCATION MAP

Save: 11/19/2024 1:03 PM npeterson Plot: 11/19/2024 1:28 PM X:\UZ\V\VERSW\167824\5-final-dsgn\51-drawings\85-HeavyCiv\FEASIBILITY STUDY\SHEETS\VC167824_11 THRU 22.dwg

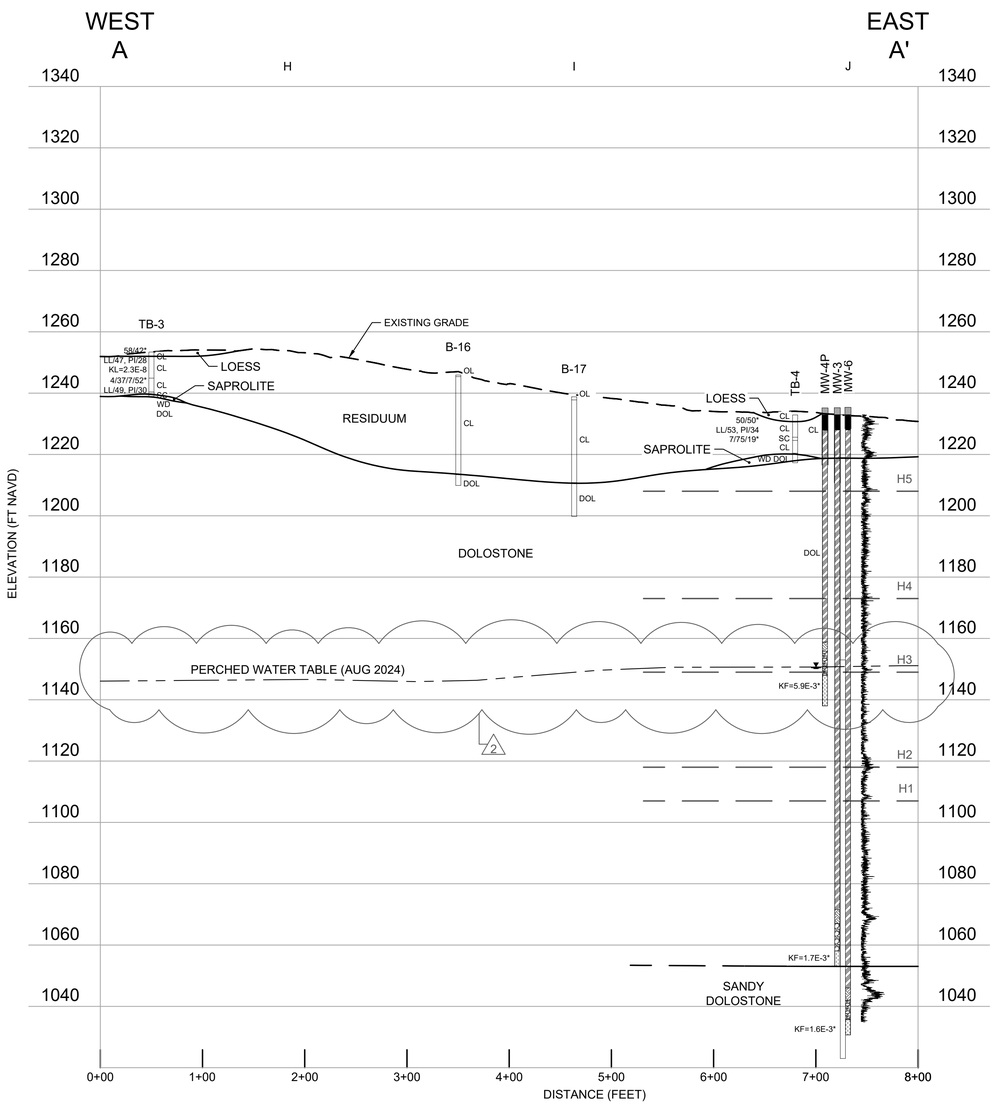

GEOLOGIC CROSS SECTION A-A'

A / 12

HORIZONTAL: 0 70 140 SCALE IN FEET

VERTICAL: 0 23.33 46.67 SCALE IN FEET

NOTES:

1. CONTOUR INTERVAL IS 2-FOOT.
2. GEOLOGIC CROSS SECTIONS HAVE A VERTICAL EXAGGERATION OF 3:1.

USCS CLASSIFICATION:

SP	SAND, POORLY GRADED, LITTLE OR NO FINES
SP-SM	SAND, POORLY GRADED, WITH SILT
SM	SILTY SAND
SC	CLAYEY SAND
ML	SILT
CL-ML	SILTY LEAN CLAY
CL	LEAN CLAY
OL	ORGANIC SILT OR CLAY, LOW PLASTICITY

SOIL TESTING LEGEND:

*	SOIL TESTING LOCATION
LL/24	LIQUID LIMIT
PI/10	PLASTICITY INDEX
PL/14	PLASTICITY LIMIT
0/51/49	GRAVEL/SAND/P200 PERCENTAGE
2/43/38/17	GRAVEL/SAND/SILT/CLAY
KF	AVERAGE IN-FIELD PERMEABILITY (CM/SEC)
KL	LABORATORY PERMEABILITY (CM/SEC)
NP	NON-PLASTICITY

WELL CONSTRUCTION LEGEND:

- ANNULAR SEAL
- BENTONITE SEAL
- FINE GRAIN SAND
- FILTER PACK
- SCREEN
- CASING STICK-UP

BEDROCK ABBREVIATIONS:

WD	WEATHERED BEDROCK
DOL	DOLOSTONE
SH	SHALE
SLTST	SILTSTONE
SS	SANDSTONE

GENERAL LEGEND:

- GEOLOGIC CONTACT
- WATER TABLE
- J — INTERSECTION CROSS-SECTION
- H1 — GAMMA LOG MARKER HORIZON
- ? — INFERRED LITHOSTRATIGRAPHIC BOUNDARY
- BORING NATURAL GAMMA LOG

LOCATION KEY:

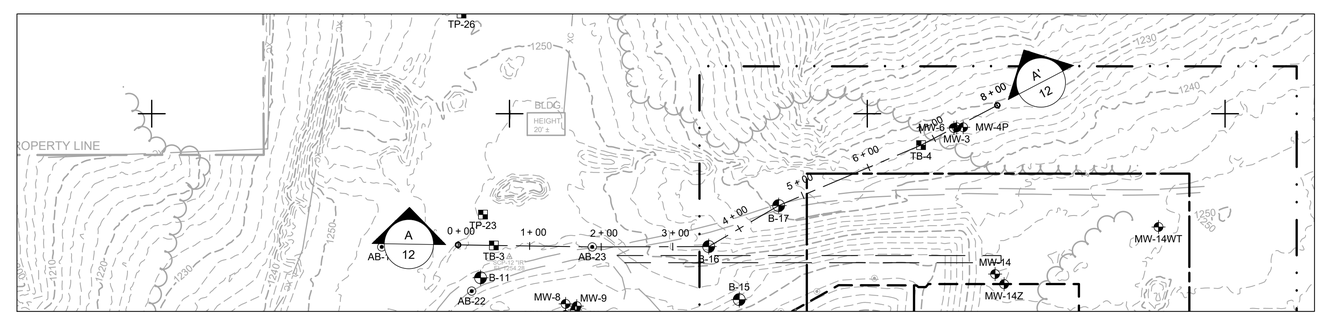

N

100 0 100 200
scale 50 feet

SEH Project	VERSW 167824
Drawn By	NRP
Designed By	TTR
Checked By	DRH

Rev.#	Revision Issue Description	Date
2	ADDENDUM NO. 1	11/19/2024
1	ISSUED FOR REGULATORY REVIEW	09/11/2023

Rev.#	Revision Issue Description	Date

PLANS PREPARED BY:
329 JAY STREET
SUITE 301
LA CROSSE, WI 54601-4034
PHONE: 1.608.782.3161

PLANS PREPARED FOR:
VERNON COUNTY SOLID WASTE DEPT
53705 CTH LF
VIROQUA, WISCONSIN

VERNON COUNTY LANDFILL
FEASIBILITY STUDY
GEOLOGIC CROSS SECTION A-A'

Save: 11/19/2024 1:03 PM npeterson Plot: 11/19/2024 1:28 PM X:\UZ\V\VERSW\167824\5-final-dsgn\51-drawings\85-HeavyCiv\FEASIBILITY STUDY\SHEETS\VC167824_11 THRU 22.dwg

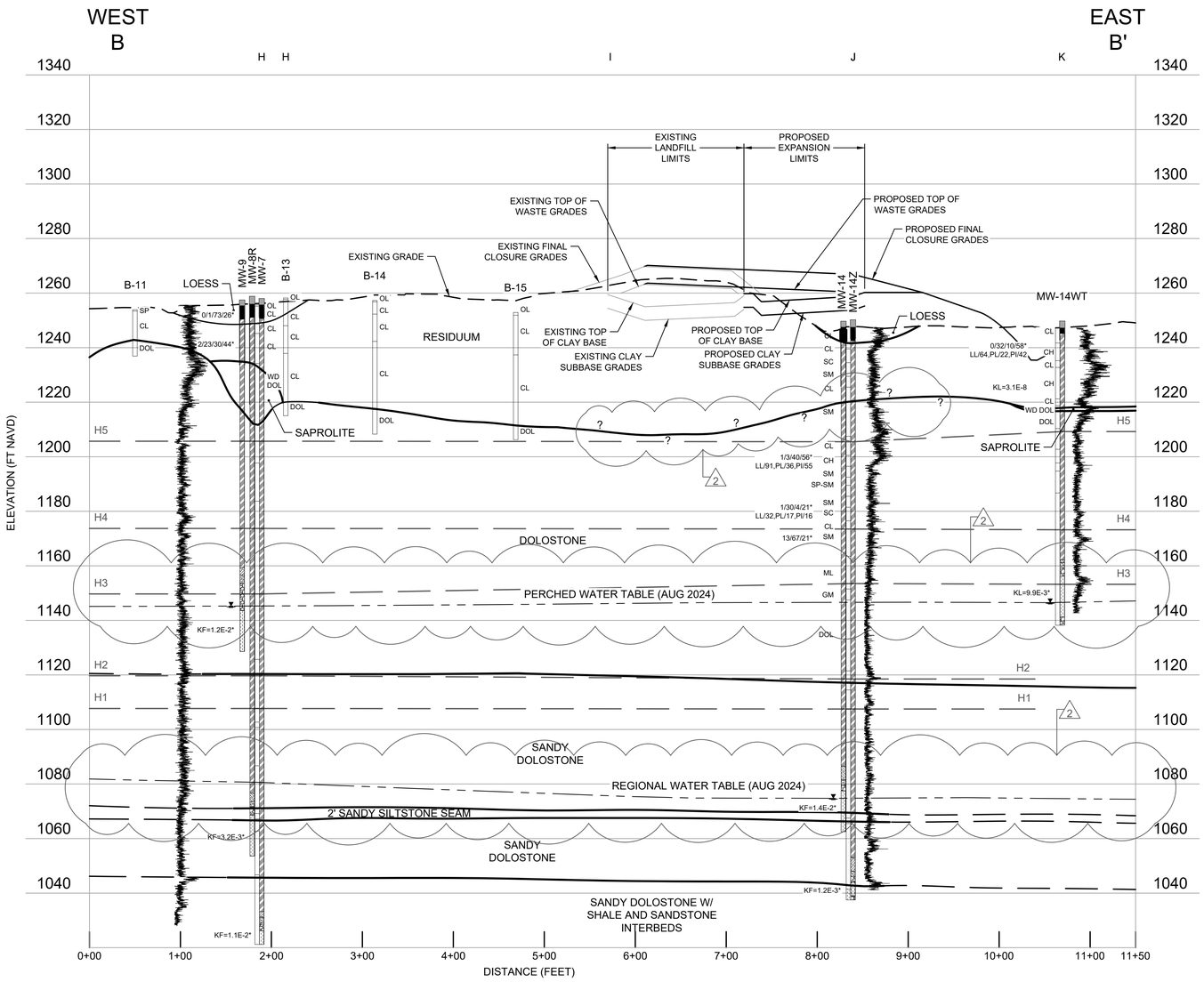

GEOLOGIC CROSS SECTION B-B'

B / 13

HORIZONTAL: 0 70 140 — SCALE IN FEET

VERTICAL: 0 23.33 46.67 — SCALE IN FEET

NOTES:

1. CONTOUR INTERVAL IS 2-FOOT.
2. GEOLOGIC CROSS SECTIONS HAVE A VERTICAL EXAGGERATION OF 3:1.

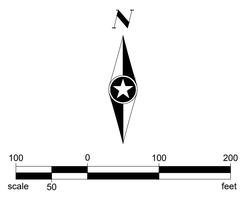

USCS CLASSIFICATION:

GM	SILTY GRAVEL
SP	SAND, POORLY GRADED, LITTLE OR NO FINES
SP-SM	SAND, POORLY GRADED, WITH SILT
SM	SILTY SAND
SC	CLAYEY SAND
ML	SILT
CL-ML	SILTY LEAN CLAY
CL	LEAN CLAY
OL	ORGANIC SILT OR CLAY, LOW PLASTICITY

SOIL TESTING LEGEND:

*	SOIL TESTING LOCATION
LL/24	LIQUID LIMIT
PI/10	PLASTICITY INDEX
PL/14	PLASTICITY LIMIT
0/51/49	GRAVEL/SAND/P200 PERCENTAGE
2/43/38/17	GRAVEL/SAND/SILT/CLAY
KF	AVERAGE IN-FIELD PERMEABILITY (CM/SEC)
KL	LABORATORY PERMEABILITY (CM/SEC)
NP	NON-PLASTICITY

WELL CONSTRUCTION LEGEND:

- ANNULAR SEAL
- BENTONITE SEAL
- FINE GRAIN SAND
- FILTER PACK
- SCREEN
- CASING STICK-UP

BEDROCK ABBREVIATIONS:

WD	WEATHERED BEDROCK
DOL	DOLOSTONE
SH	SHALE
SLTST	SILTSTONE
SS	SANDSTONE

GENERAL LEGEND:

- GEOLOGIC CONTACT
- WATER TABLE
- J — INTERSECTION CROSS-SECTION
- H1 — GAMMA LOG MARKER HORIZON
- ? — ? — INFERRED LITHOSTRATIGRAPHIC BOUNDARY
- BORING NATURAL GAMMA LOG

LOCATION KEY:

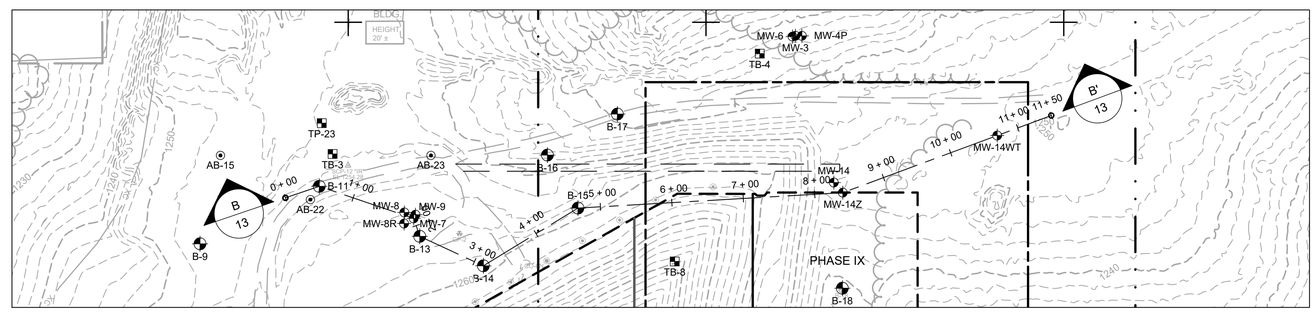

SEH Project	VERSW 167824
Drawn By	NRP
Designed By	TTR
Checked By	DRH

Rev.#	Revision Issue Description	Date
2	ADDENDUM NO. 1	11/19/2024
1	ISSUED FOR REGULATORY REVIEW	09/11/2023

Rev.# | Revision Issue Description | Date

PLANS PREPARED BY:
329 JAY STREET
SUITE 301
LA CROSSE, WI 54601-4034
PHONE: 1.608.782.3161

PLANS PREPARED FOR:
VERNON COUNTY SOLID WASTE DEPT
53705 CTH LF
VIROQUA, WISCONSIN

VERNON COUNTY LANDFILL
FEASIBILITY STUDY
GEOLOGIC CROSS SECTION B-B'

Save: 11/19/2024 1:03 PM npeterson Plot: 11/19/2024 1:28 PM X:\IZ\VV\VERSW\167824\5-final-dsgn\51-drawings\85-Heavy\Civ\FEASIBILITY STUDY\SHEETS\VC167824_11 THRU 22.dwg

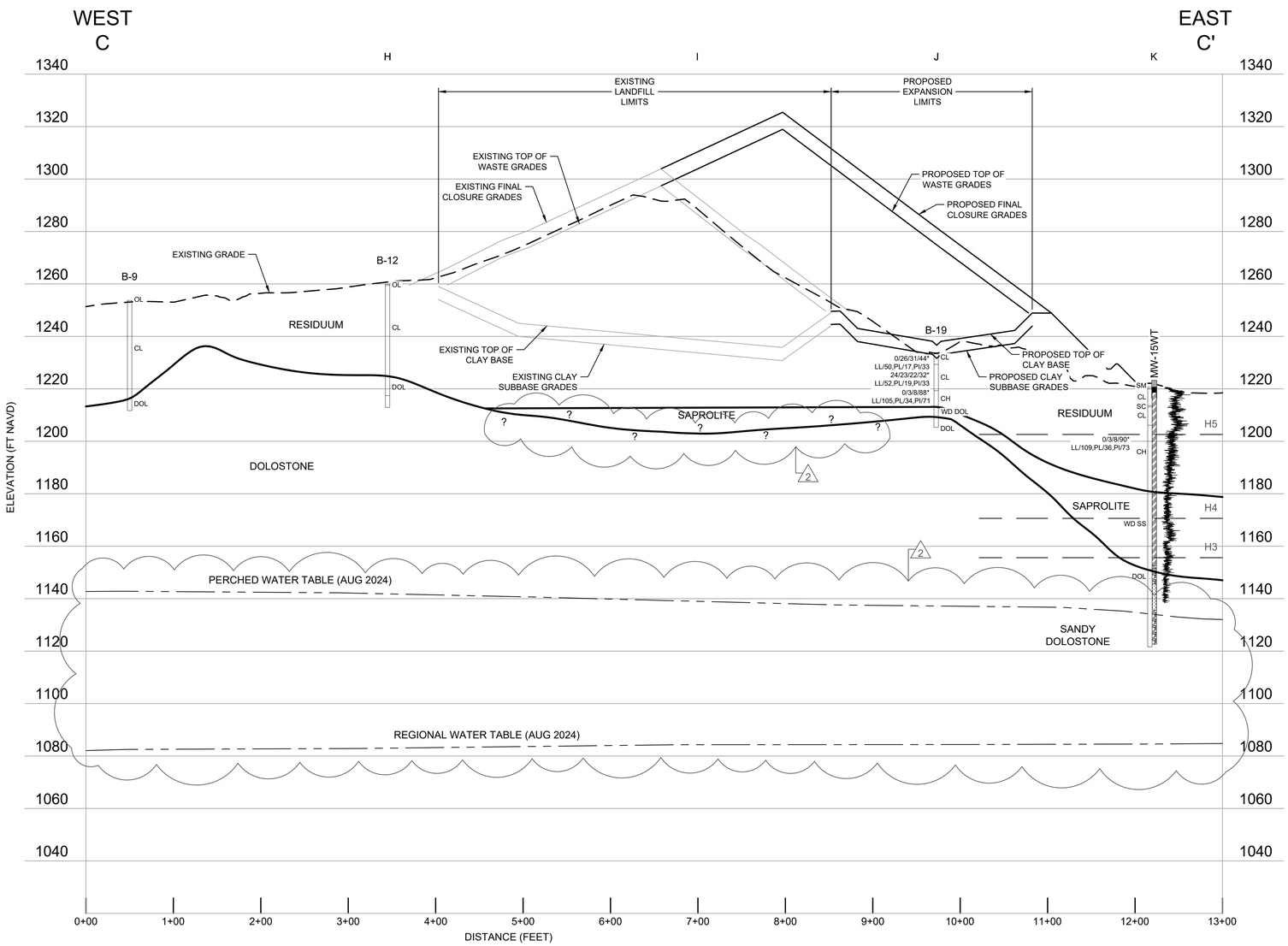

USCS CLASSIFICATION:

SP	SAND, POORLY GRADED, LITTLE OR NO FINES
SP-SM	SAND, POORLY GRADED, WITH SILT
SM	SILTY SAND
SC	CLAYEY SAND
ML	SILT
CL-ML	SILTY LEAN CLAY
CL	LEAN CLAY
OL	ORGANIC SILT OR CLAY, LOW PLASTICITY

SOIL TESTING LEGEND:

*	SOIL TESTING LOCATION
LL/24	LIQUID LIMIT
PI/10	PLASTICITY INDEX
PL/14	PLASTICITY LIMIT
0/51/49	GRAVEL/SAND/P200 PERCENTAGE
2/43/38/17	GRAVEL/SAND/SILT/CLAY
KF	AVERAGE IN-FIELD PERMEABILITY (CM/SEC)
KL	LABORATORY PERMEABILITY (CM/SEC)
NP	NON-PLASTICITY

WELL CONSTRUCTION LEGEND:

- ANNULAR SEAL
- BENTONITE SEAL
- FINE GRAIN SAND
- FILTER PACK
- SCREEN
- CASING STICK-UP

BEDROCK ABBREVIATIONS:

WD	WEATHERED BEDROCK
DOL	DOLOSTONE
SH	SHALE
SLTST	SILTSTONE
SS	SANDSTONE

GENERAL LEGEND:

- GEOLOGIC CONTACT
- WATER TABLE
- J — INTERSECTION CROSS-SECTION
- H1 — GAMMA LOG MARKER HORIZON
- ? — INFERRED LITHOSTRATIGRAPHIC BOUNDARY
- BORING NATURAL GAMMA LOG

2

C 14

GEOLOGIC CROSS SECTION C-C'

HORIZONTAL: 0 70 140 — SCALE IN FEET

VERTICAL: 0 23.33 46.67 — SCALE IN FEET

NOTES:

1. CONTOUR INTERVAL IS 2-FOOT.
2. GEOLOGIC CROSS SECTIONS HAVE A VERTICAL EXAGGERATION OF 3:1.

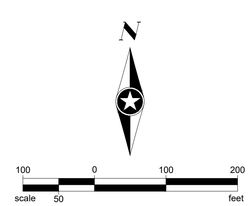

LOCATION KEY:

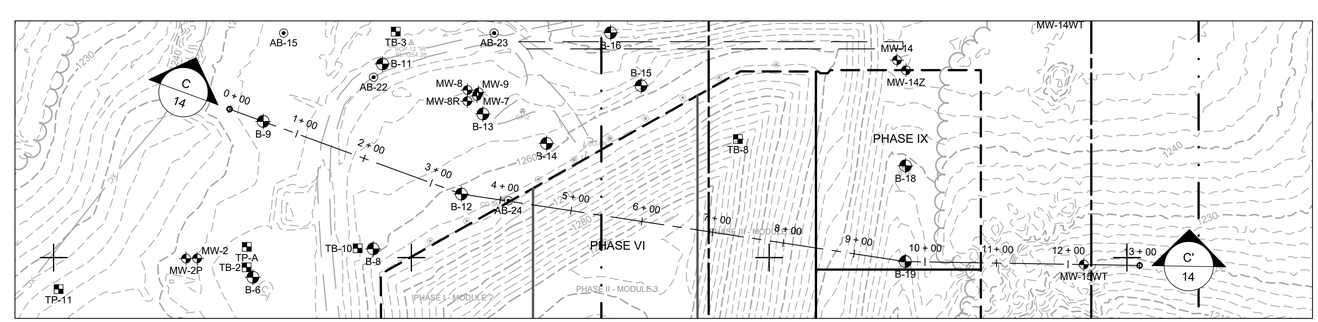

SEH Project	VERSW 167824	Rev.#	Revision Issue Description	Date	Rev.#	Revision Issue Description	Date
Drawn By	NRP						
Designed By	TTR	2	ADDENDUM NO. 1	11/19/2024			
Checked By	DRH	1	ISSUED FOR REGULATORY REVIEW	09/11/2023			

PLANS PREPARED BY:
329 JAY STREET
SUITE 301
LA CROSSE, WI 54601-4034
PHONE: 1.608.782.3161

PLANS PREPARED FOR:
VERNON COUNTY SOLID WASTE DEPT
53705 CTH LF
VIROQUA, WISCONSIN

VERNON COUNTY LANDFILL
FEASIBILITY STUDY
GEOLOGIC CROSS SECTION C-C'

Save: 11/19/2024 1:03 PM npeterson Plot: 11/19/2024 1:28 PM X:\UZ\V\VERSW\167824\5-final-dsgn\51-drawings\85-HeavyCiv\FEASIBILITY STUDY\SHEETS\C167824_11 THRU 22.dwg

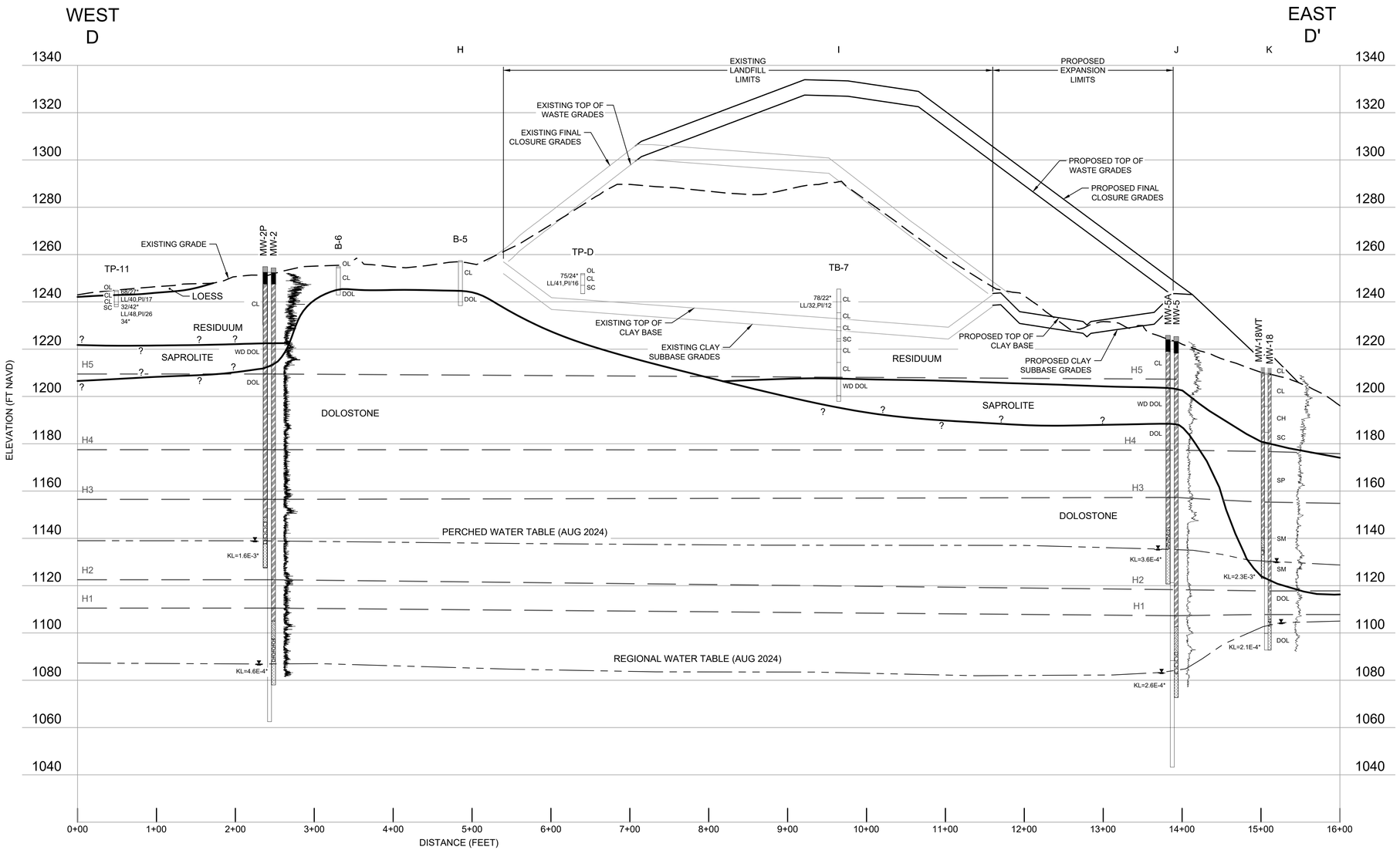

USCS CLASSIFICATION:

SP	SAND, POORLY GRADED, LITTLE OR NO FINES
SP-SM	SAND, POORLY GRADED, WITH SILT
SM	SILTY SAND
SC	CLAYEY SAND
ML	SILT
CL-ML	SILTY LEAN CLAY
CL	LEAN CLAY
OL	ORGANIC SILT OR CLAY, LOW PLASTICITY

SOIL TESTING LEGEND:

*	SOIL TESTING LOCATION
LL/24	LIQUID LIMIT
PI/10	PLASTICITY INDEX
PL/14	PLASTICITY LIMIT
34	P200 PERCENTAGE
32/42	SILT/CLAY
0/51/49	GRAVEL/SAND/P200 PERCENTAGE
2/43/38/17	GRAVEL/SAND/SILT/CLAY
KF	AVERAGE IN-FIELD PERMEABILITY (CM/SEC)
KL	LABORATORY PERMEABILITY (CM/SEC)
NP	NON-PLASTICITY

WELL CONSTRUCTION LEGEND:

- ANNULAR SEAL
- BENTONITE SEAL
- FINE GRAIN SAND
- FILTER PACK
- SCREEN
- CASING STICK-UP

BEDROCK ABBREVIATIONS:

WD	WEATHERED BEDROCK
DOL	DOLOSTONE
SH	SHALE
SLTST	SILTSTONE
SS	SANDSTONE

GENERAL LEGEND:

- GEOLOGIC CONTACT
- WATER TABLE
- J — INTERSECTION CROSS-SECTION
- H1 — GAMMA LOG MARKER HORIZON
- ? ? — INFERRED LITHOSTRATIGRAPHIC BOUNDARY
- BORING NATURAL GAMMA LOG

GEOLOGIC CROSS SECTION D-D'

D / 15

HORIZONTAL: 0 70 140 — SCALE IN FEET

VERTICAL: 0 23.33 46.67 — SCALE IN FEET

NOTES:

1. CONTOUR INTERVAL IS 2-FOOT.
2. GEOLOGIC CROSS SECTIONS HAVE A VERTICAL EXAGGERATION OF 3:1.

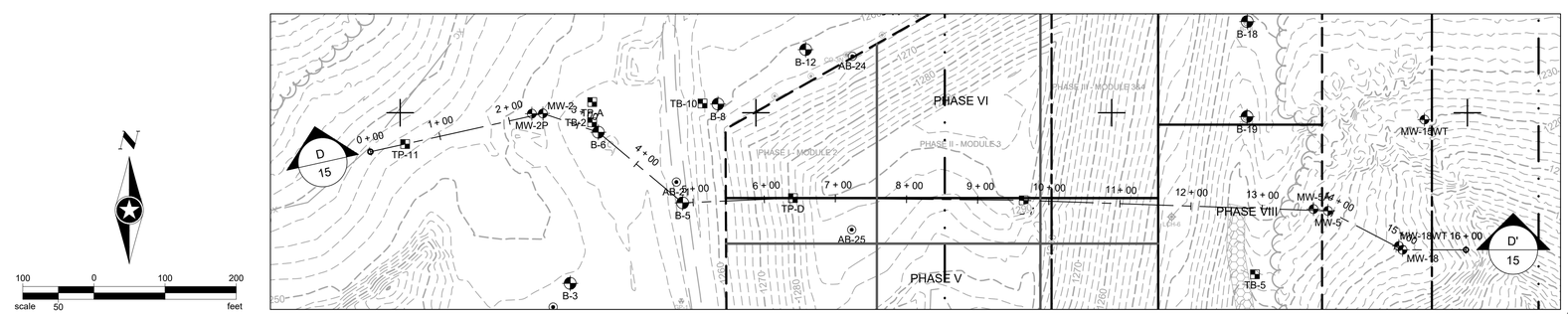

SEH Project	VERSW 167824	Rev.#	Revision Issue Description	Date	Rev.# / Revision Issue Description / Date
Drawn By	NRP				
Designed By	TTR	2	ADDENDUM NO. 1	11/19/2024	
Checked By	DRH	1	ISSUED FOR REGULATORY REVIEW	09/11/2023	

PLANS PREPARED BY:
329 JAY STREET
SUITE 301
LA CROSSE, WI 54601-4034
PHONE: 1.608.782.3161

PLANS PREPARED FOR:
VERNON COUNTY SOLID WASTE DEPT
53705 CTH LF
VIROQUA, WISCONSIN

VERNON COUNTY LANDFILL
FEASIBILITY STUDY
GEOLOGIC CROSS SECTION D-D'

Save: 11/19/2024 1:03 PM npeterson Plot: 11/19/2024 1:28 PM X:\UZ\V\VERSW\167824\5-final-dsgn\51-drawings\85-HeavyCiv\FEASIBILITY STUDY\SHEETS\C167824_11 THRU 22.dwg

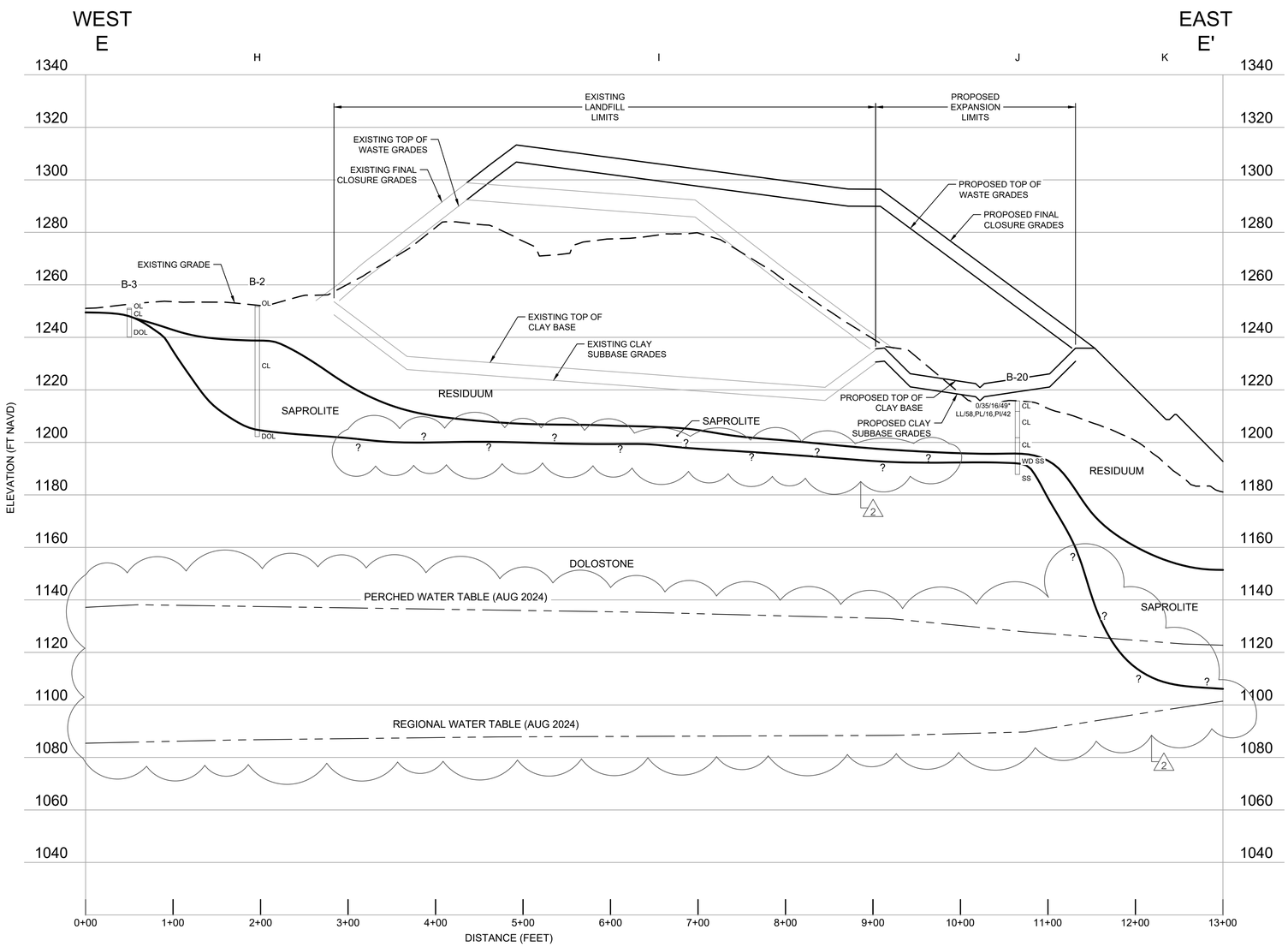

USCS CLASSIFICATION:

SP	SAND, POORLY GRADED, LITTLE OR NO FINES
SP-SM	SAND, POORLY GRADED, WITH SILT
SM	SILTY SAND
SC	CLAYEY SAND
ML	SILT
CL-ML	SILTY LEAN CLAY
CL	LEAN CLAY
OL	ORGANIC SILT OR CLAY, LOW PLASTICITY

SOIL TESTING LEGEND:

*	SOIL TESTING LOCATION
LL/24	LIQUID LIMIT
PI/10	PLASTICITY INDEX
PL/14	PLASTICITY LIMIT
0/51/49	GRAVEL/SAND/P200 PERCENTAGE
2/43/38/17	GRAVEL/SAND/SILT/CLAY
KF	AVERAGE IN-FIELD PERMEABILITY (CM/SEC)
KL	LABORATORY PERMEABILITY (CM/SEC)
NP	NON-PLASTICITY

WELL CONSTRUCTION LEGEND:

- ANNULAR SEAL
- BENTONITE SEAL
- FINE GRAIN SAND
- FILTER PACK
- SCREEN
- CASING STICK-UP

BEDROCK ABBREVIATIONS:

WD	WEATHERED BEDROCK
DOL	DOLOSTONE
SH	SHALE
SLTST	SILTSTONE
SS	SANDSTONE

GENERAL LEGEND:

- GEOLOGIC CONTACT
- WATER TABLE
- J — INTERSECTION CROSS-SECTION
- H1 — GAMMA LOG MARKER HORIZON
- ? — INFERRED LITHOSTRATIGRAPHIC BOUNDARY
- BORING NATURAL GAMMA LOG

2

E 16

GEOLOGIC CROSS SECTION E-E'

HORIZONTAL: 0 70 140 — SCALE IN FEET

VERTICAL: 0 23.33 46.67 — SCALE IN FEET

NOTES:

1. CONTOUR INTERVAL IS 2-FOOT.
2. GEOLOGIC CROSS SECTIONS HAVE A VERTICAL EXAGGERATION OF 3:1.

LOCATION KEY:

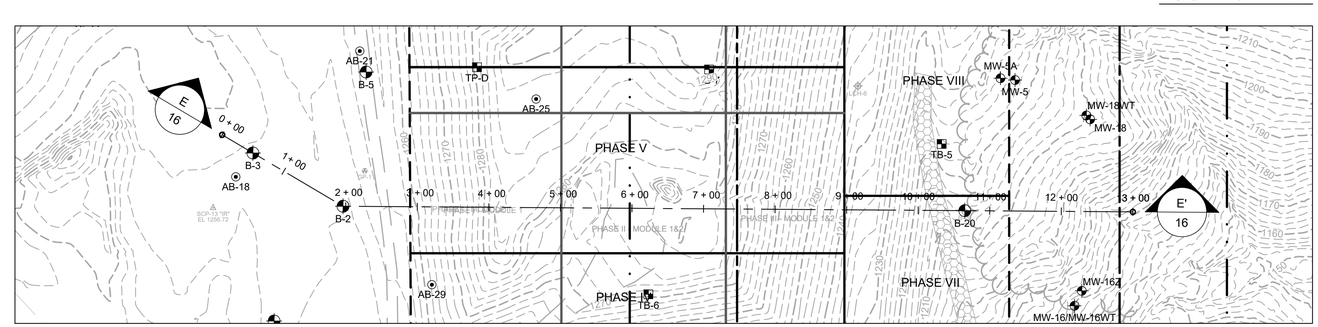

SEH Project	VERSW 167824	Rev.#	Revision Issue Description	Date	Rev.#	Revision Issue Description	Date
Drawn By	NRP						
Designed By	TTR	2	ADDENDUM NO. 1	11/19/2024			
Checked By	DRH	1	ISSUED FOR REGULATORY REVIEW	09/11/2023			

PLANS PREPARED BY:
329 JAY STREET
SUITE 301
LA CROSSE, WI 54601-4034
PHONE: 1.608.782.3161

PLANS PREPARED FOR:
VERNON COUNTY SOLID WASTE DEPT
53705 CTH LF
VIROQUA, WISCONSIN

VERNON COUNTY LANDFILL
FEASIBILITY STUDY
GEOLOGIC CROSS SECTION E-E'

Save: 11/19/2024 1:03 PM npeterson Plot: 11/19/2024 1:28 PM X:\LIZ\V\VERSW\167824\5-final-dsgn\51-drawings\85-HeavyCiv\FEASIBILITY STUDY\SHEETS\VC167824_11 THRU 22.dwg

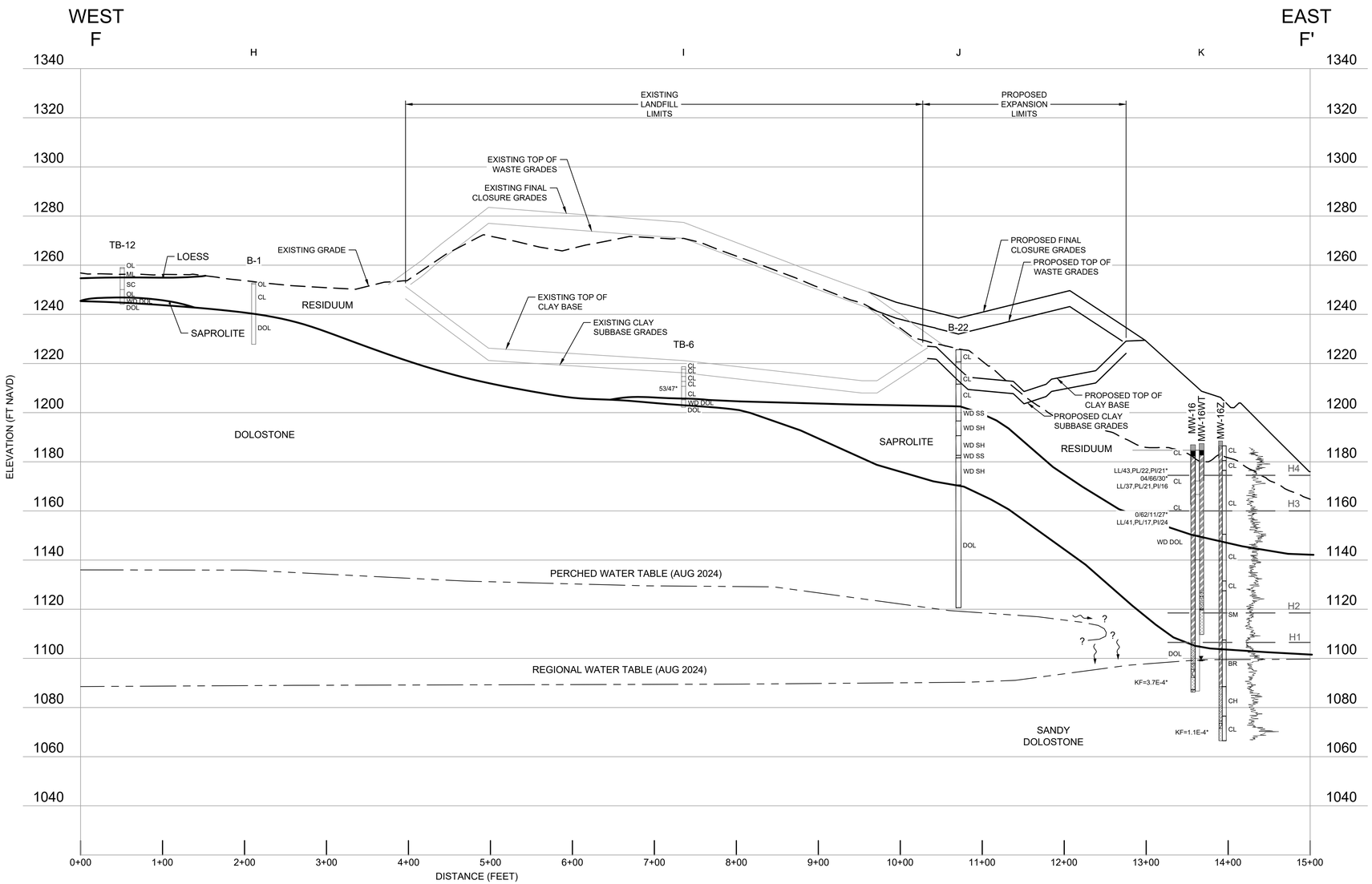

USCS CLASSIFICATION:

SP	SAND, POORLY GRADED, LITTLE OR NO FINES
SP-SM	SAND, POORLY GRADED, WITH SILT
SM	SILTY SAND
SC	CLAYEY SAND
ML	SILT
CL-ML	SILTY LEAN CLAY
CL	LEAN CLAY
OL	ORGANIC SILT OR CLAY, LOW PLASTICITY

SOIL TESTING LEGEND:

*	SOIL TESTING LOCATION
LL/24	LIQUID LIMIT
PI/10	PLASTICITY INDEX
PL/14	PLASTICITY LIMIT
0/51/49	GRAVEL/SAND/P200 PERCENTAGE
2/43/38/17	GRAVEL/SAND/SILT/CLAY
KF	AVERAGE IN-FIELD PERMEABILITY (CM/SEC)
KL	LABORATORY PERMEABILITY (CM/SEC)
NP	NON-PLASTICITY

WELL CONSTRUCTION LEGEND:

- ANNULAR SEAL
- BENTONITE SEAL
- FINE GRAIN SAND
- FILTER PACK
- SCREEN
- CASING STICK-UP

BEDROCK ABBREVIATIONS:

WD	WEATHERED BEDROCK
DOL	DOLOSTONE
SH	SHALE
SLTST	SILTSTONE
SS	SANDSTONE

GENERAL LEGEND:

- GEOLOGIC CONTACT
- WATER TABLE
- J — INTERSECTION CROSS-SECTION
- H1 — GAMMA LOG MARKER HORIZON
- ? — ? — INFERRED LITHOSTRATIGRAPHIC BOUNDARY
- BORING NATURAL GAMMA LOG
- SATURATED/UNSATURATED GROUNDWATER FLOW

F/17 GEOLOGIC CROSS SECTION F-F'

HORIZONTAL: 0 — 70 — 140 SCALE IN FEET

VERTICAL: 0 — 23.33 — 46.67 SCALE IN FEET

NOTES:

1. CONTOUR INTERVAL IS 2-FOOT.
2. GEOLOGIC CROSS SECTIONS HAVE A VERTICAL EXAGGERATION OF 3:1.

LOCATION KEY:

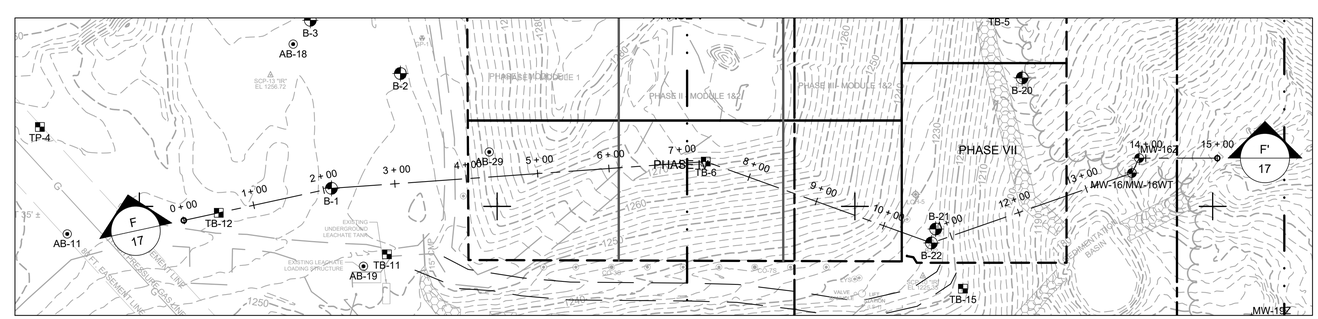

SEH Project	VERSW 167824
Drawn By	NRP
Designed By	TTR
Checked By	DRH

Rev.#	Revision Issue Description	Date
2	ADDENDUM NO. 1	11/19/2024
1	ISSUED FOR REGULATORY REVIEW	09/11/2023

Rev.# | Revision Issue Description | Date

PLANS PREPARED BY:
329 JAY STREET
SUITE 301
LA CROSSE, WI 54601-4034
PHONE: 1.608.782.3161

PLANS PREPARED FOR:
VERNON COUNTY SOLID WASTE DEPT
53705 CTH LF
VIROQUA, WISCONSIN

VERNON COUNTY LANDFILL
FEASIBILITY STUDY
GEOLOGIC CROSS SECTION F-F'

Save: 11/19/2024 1:03 PM npeterson Plot: 11/19/2024 1:29 PM X:\IZ\VVERSW\167824\5-final-dsgn\51-drawings\85-Heavy\Civ\FEASIBILITY STUDY\SHEETS\VC167824_11 THRU 22.dwg

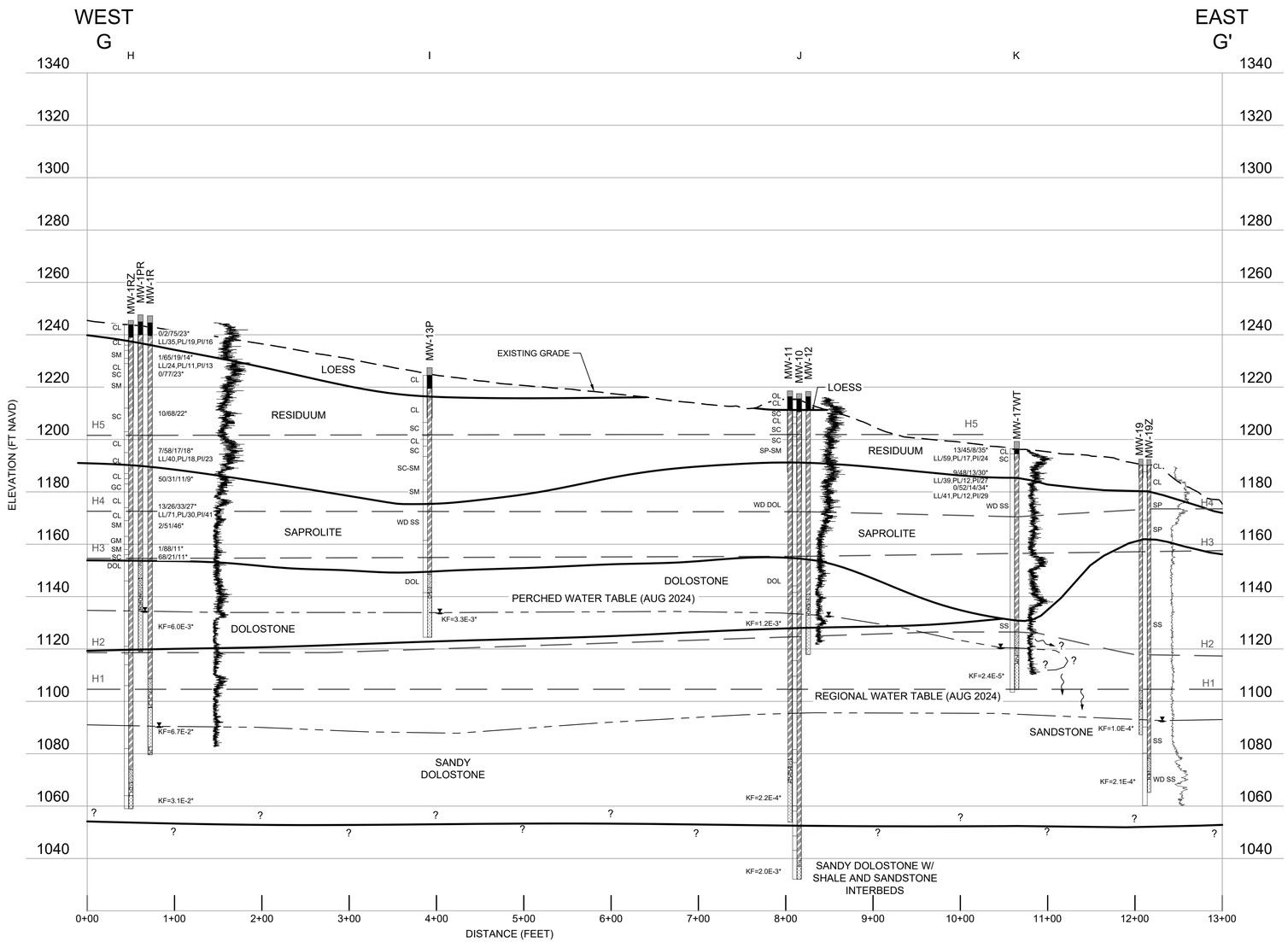

USCS CLASSIFICATION:

GC	CLAYEY GRAVEL
GM	SILTY GRAVEL
SP	SAND, POORLY GRADED, LITTLE OR NO FINES
SP-SM	SAND, POORLY GRADED, WITH SILT
SM	SILTY SAND
SM-SC	CLAYEY-SILTY SAND
SC	CLAYEY SAND
ML	SILT
CL-ML	SILTY LEAN CLAY
CL	LEAN CLAY
OL	ORGANIC SILT OR CLAY, LOW PLASTICITY

SOIL TESTING LEGEND:

*	SOIL TESTING LOCATION
LL/24	LIQUID LIMIT
PI/10	PLASTICITY INDEX
PL/14	PLASTICITY LIMIT
0/51/49	GRAVEL/SAND/P200 PERCENTAGE
2/43/38/17	GRAVEL/SAND/SILT/CLAY
KF	AVERAGE IN-FIELD PERMEABILITY (CM/SEC)
KL	LABORATORY PERMEABILITY (CM/SEC)
NP	NON-PLASTICITY

WELL CONSTRUCTION LEGEND:

ANNULAR SEAL
BENTONITE SEAL
FINE GRAIN SAND
FILTER PACK
SCREEN
CASING STICK-UP

BEDROCK ABBREVIATIONS:

WD	WEATHERED BEDROCK
DOL	DOLOSTONE
SH	SHALE
SLTST	SILTSTONE
SS	SANDSTONE

GENERAL LEGEND:

GEOLOGIC CONTACT
WATER TABLE
J — INTERSECTION CROSS-SECTION
H1 — GAMMA LOG MARKER HORIZON
? — INFERRED LITHOSTRATIGRAPHIC BOUNDARY
BORING NATURAL GAMMA LOG
SATURATED/UNSATURATED GROUNDWATER FLOW

G 18

GEOLOGIC CROSS SECTION G-G'

HORIZONTAL: 0 70 140 SCALE IN FEET

VERTICAL: 0 23.33 46.67 SCALE IN FEET

NOTES:

1. CONTOUR INTERVAL IS 2-FOOT.
2. GEOLOGIC CROSS SECTIONS HAVE A VERTICAL EXAGGERATION OF 3:1.

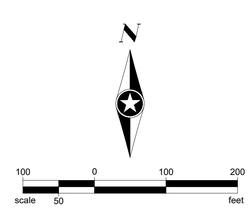

LOCATION KEY:

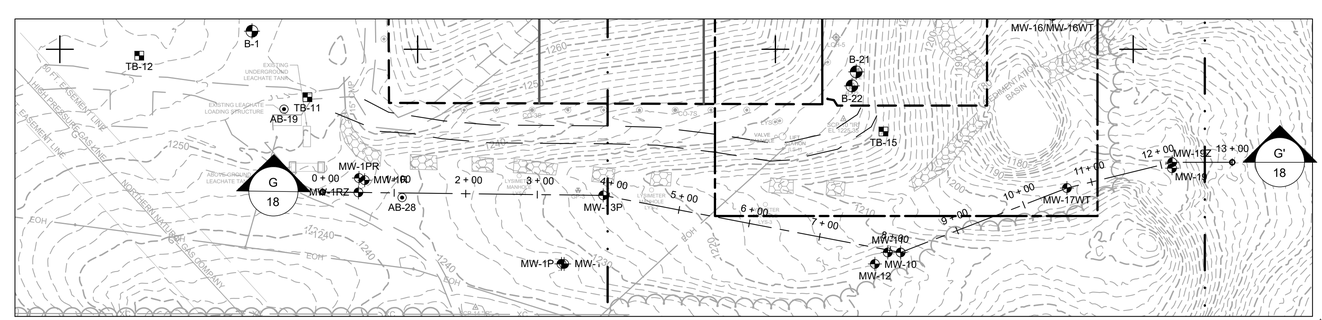

SEH Project	VERSW 167824	Rev.#	Revision Issue Description	Date	Rev.#	Revision Issue Description	Date
Drawn By	NRP						
Designed By	TTR	2	ADDENDUM NO. 1	11/19/2024			
Checked By	DRH	1	ISSUED FOR REGULATORY REVIEW	09/11/2023			

PLANS PREPARED BY:
329 JAY STREET
SUITE 301
LA CROSSE, WI 54601-4034
PHONE: 1.608.782.3161

PLANS PREPARED FOR:
VERNON COUNTY SOLID WASTE DEPT
53705 CTH LF
VIROQUA, WISCONSIN

VERNON COUNTY LANDFILL
FEASIBILITY STUDY
GEOLOGIC CROSS SECTION G-G'

Save: 11/19/2024 1:03 PM npeterson Plot: 11/19/2024 1:29 PM X:\IZ\VVERSW\167824\5-final-dsgn\51-drawings\85-Heavy\Civil\FEASIBILITY STUDY\SHEETS\VC167824_11 THRU 22.dwg

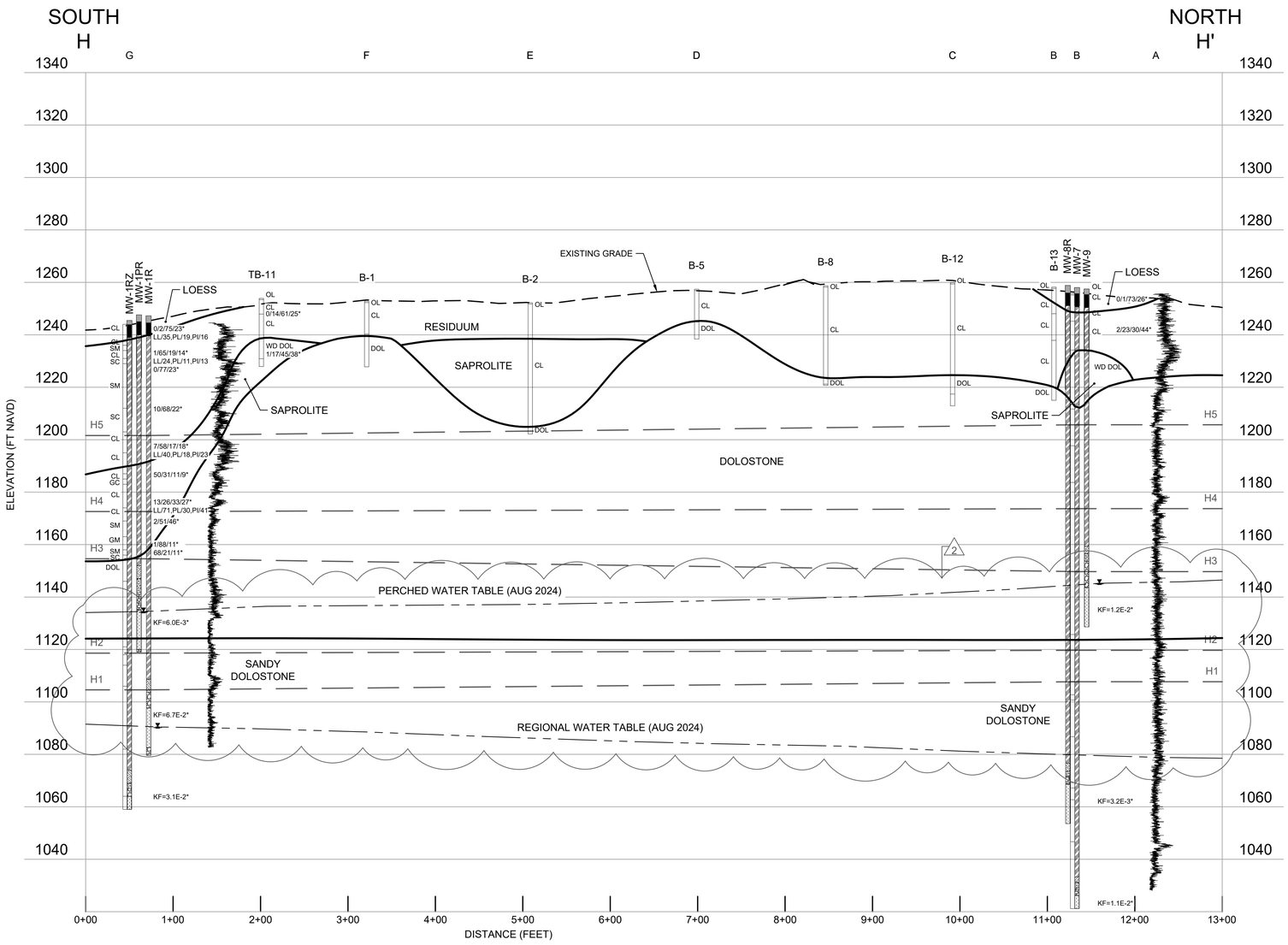

GEOLOGIC CROSS SECTION H-H'

H / 19

HORIZONTAL: 0 70 140 — SCALE IN FEET

VERTICAL: 0 23.33 46.67 — SCALE IN FEET

NOTES:

1. CONTOUR INTERVAL IS 2-FOOT.
2. GEOLOGIC CROSS SECTIONS HAVE A VERTICAL EXAGGERATION OF 3:1.

USCS CLASSIFICATION:

GC	CLAYEY GRAVEL
GM	SILTY GRAVEL
SP	SAND, POORLY GRADED, LITTLE OR NO FINES
SP-SM	SAND, POORLY GRADED, WITH SILT
SM	SILTY SAND
SC	CLAYEY SAND
ML	SILT
CL-ML	SILTY LEAN CLAY
CL	LEAN CLAY
OL	ORGANIC SILT OR CLAY, LOW PLASTICITY

SOIL TESTING LEGEND:

*	SOIL TESTING LOCATION
LL/24	LIQUID LIMIT
PI/10	PLASTICITY INDEX
PL/14	PLASTICITY LIMIT
0/51/49	GRAVEL/SAND/P200 PERCENTAGE
2/43/38/17	GRAVEL/SAND/SILT/CLAY
KF	AVERAGE IN-FIELD PERMEABILITY (CM/SEC)
KL	LABORATORY PERMEABILITY (CM/SEC)
NP	NON-PLASTICITY

WELL CONSTRUCTION LEGEND:

- ANNULAR SEAL
- BENTONITE SEAL
- FINE GRAIN SAND
- FILTER PACK
- SCREEN
- CASING STICK-UP

BEDROCK ABBREVIATIONS:

WD	WEATHERED BEDROCK
DOL	DOLOSTONE
SH	SHALE
SLTST	SILTSTONE
SS	SANDSTONE

GENERAL LEGEND:

- GEOLOGIC CONTACT
- WATER TABLE
- J — INTERSECTION CROSS-SECTION
- H1 — GAMMA LOG MARKER HORIZON
- ? ? — INFERRED LITHOSTRATIGRAPHIC BOUNDARY
- BORING NATURAL GAMMA LOG

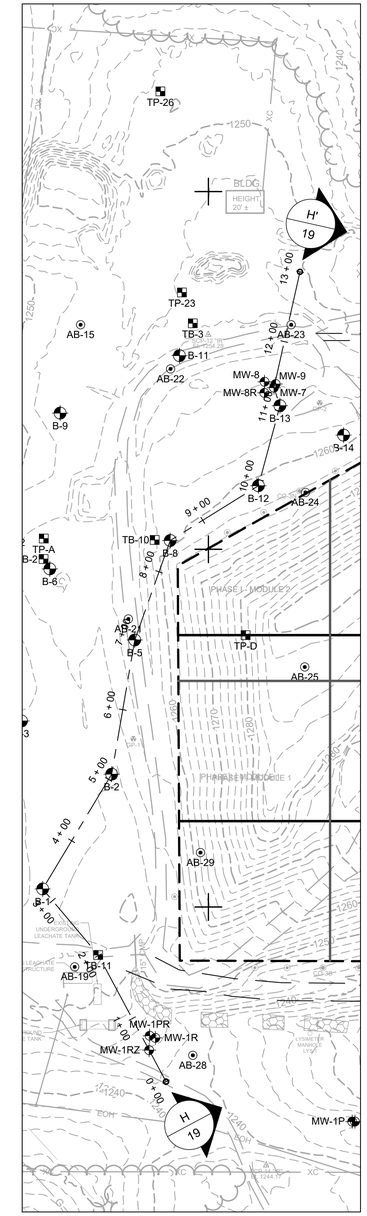

LOCATION KEY:

N

100 0 100 200
scale 50 feet

SEH Project	VERSW 167824
Drawn By	NRP
Designed By	TTR
Checked By	DRH

Rev.#	Revision Issue Description	Date
2	ADDENDUM NO. 1	11/19/2024
1	ISSUED FOR REGULATORY REVIEW	09/11/2023

Rev.# | Revision Issue Description | Date

PLANS PREPARED BY:
329 JAY STREET
SUITE 301
LA CROSSE, WI 54601-4034
PHONE: 1.608.782.3161

PLANS PREPARED FOR:
VERNON COUNTY SOLID WASTE DEPT
53705 CTH LF
VIROQUA, WISCONSIN

VERNON COUNTY LANDFILL
FEASIBILITY STUDY
GEOLOGIC CROSS SECTION H-H'

Save: 11/19/2024 1:03 PM npeterson Plot: 11/19/2024 1:29 PM X:\IZ\V\VERSW\167824\5-final-dsgn\51-drawings\85-Heavy\Civ\FEASIBILITY STUDY\SHEETS\VC167824_11 THRU 22.dwg

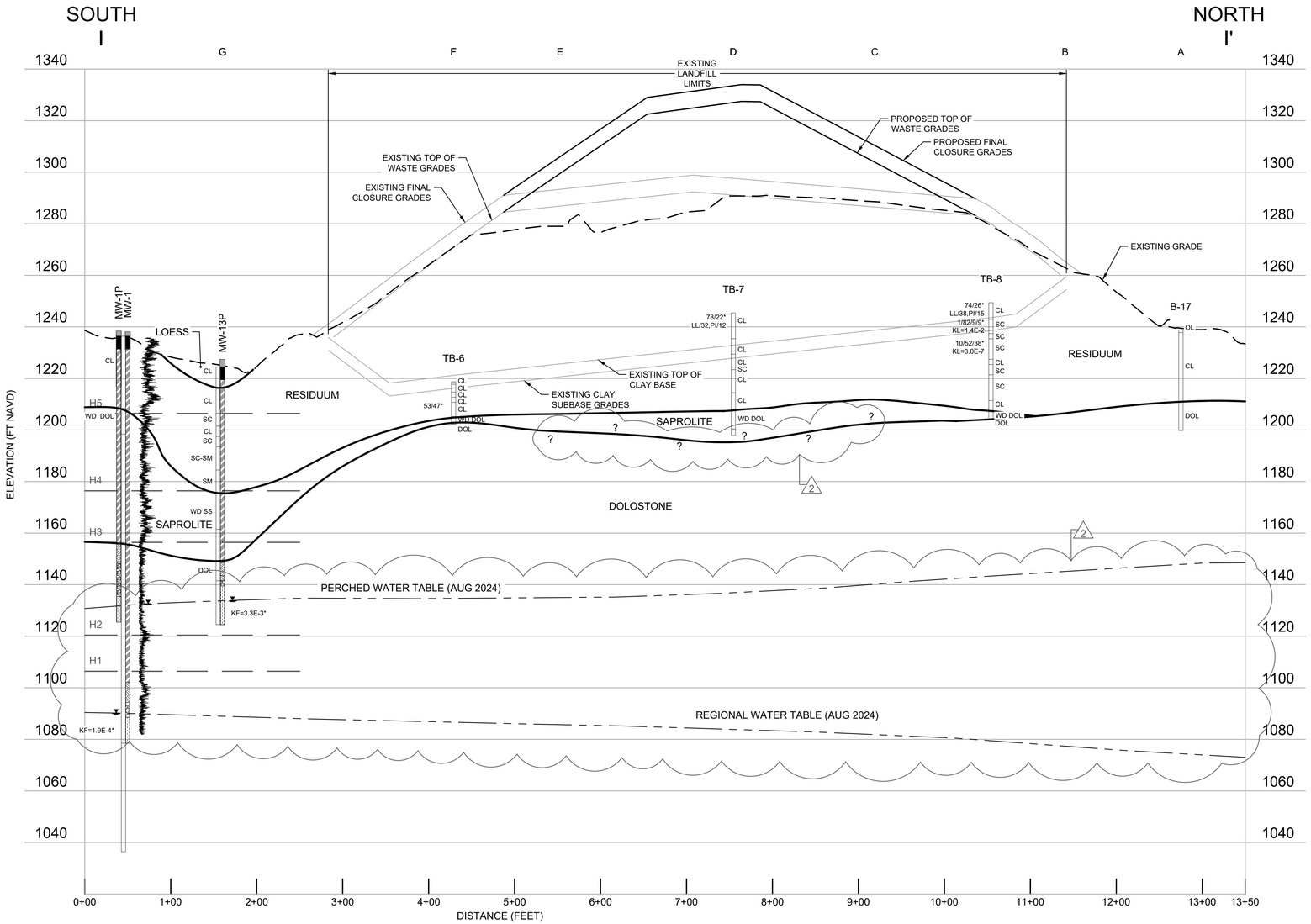

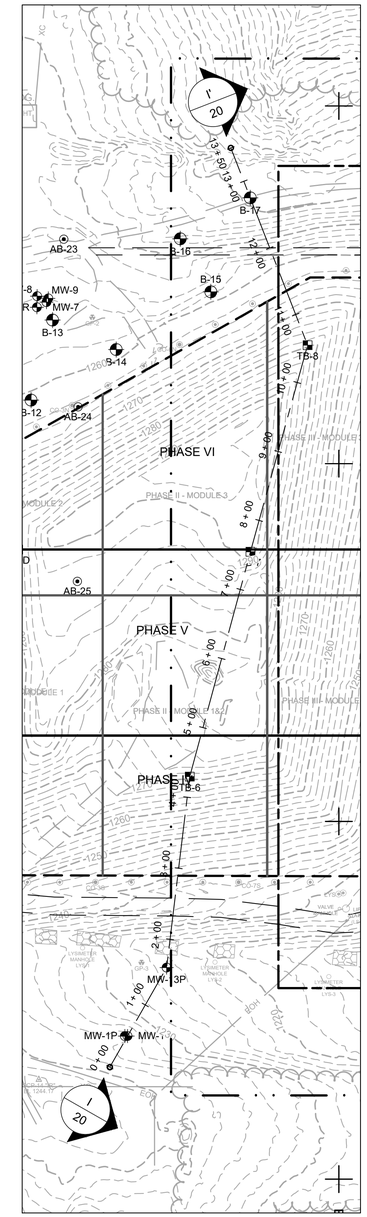

LOCATION KEY:

GEOLOGIC CROSS SECTION I-I'

I / 20

HORIZONTAL: 0 70 140 SCALE IN FEET

VERTICAL: 0 23.33 46.67 SCALE IN FEET

NOTES:

1. CONTOUR INTERVAL IS 2-FOOT.
2. GEOLOGIC CROSS SECTIONS HAVE A VERTICAL EXAGGERATION OF 3:1.

USCS CLASSIFICATION:

GC	CLAYEY GRAVEL
GM	SILTY GRAVEL
SP	SAND, POORLY GRADED, LITTLE OR NO FINES
SP-SM	SAND, POORLY GRADED, WITH SILT
SM	SILTY SAND
SC	CLAYEY SAND
ML	SILT
CL-ML	SILTY LEAN CLAY
CL	LEAN CLAY
OL	ORGANIC SILT OR CLAY, LOW PLASTICITY

SOIL TESTING LEGEND:

*	SOIL TESTING LOCATION
LL/24	LIQUID LIMIT
PI/10	PLASTICITY INDEX
PL/14	PLASTICITY LIMIT
0/51/49	GRAVEL/SAND/P200 PERCENTAGE
2/43/38/17	GRAVEL/SAND/SILT/CLAY
KF	AVERAGE IN-FIELD PERMEABILITY (CM/SEC)
KL	LABORATORY PERMEABILITY (CM/SEC)
NP	NON-PLASTICITY

WELL CONSTRUCTION LEGEND:

- ANNULAR SEAL
- BENTONITE SEAL
- FINE GRAIN SAND
- FILTER PACK
- SCREEN
- CASING STICK-UP

BEDROCK ABBREVIATIONS:

WD	WEATHERED BEDROCK
DOL	DOLOSTONE
SH	SHALE
SLTST	SILTSTONE
SS	SANDSTONE

GENERAL LEGEND:

- GEOLOGIC CONTACT
- WATER TABLE
- J — INTERSECTION CROSS-SECTION
- H1 — GAMMA LOG MARKER HORIZON
- ? ? — INFERRED LITHOSTRATIGRAPHIC BOUNDARY
- BORING NATURAL GAMMA LOG

N

100 0 100 200 scale 50 feet

SEH Project	VERSW 167824
Drawn By	NRP
Designed By	TTR
Checked By	DRH

Rev.#	Revision Issue Description	Date
2	ADDENDUM NO. 1	11/19/2024
1	ISSUED FOR REGULATORY REVIEW	09/11/2023

Rev.# | Revision Issue Description | Date

PLANS PREPARED BY:
329 JAY STREET
SUITE 301
LA CROSSE, WI 54601-4034
PHONE: 1.608.782.3161

PLANS PREPARED FOR:
VERNON COUNTY SOLID WASTE DEPT
53705 CTH LF
VIROQUA, WISCONSIN

VERNON COUNTY LANDFILL
FEASIBILITY STUDY
GEOLOGIC CROSS SECTION I-I'

Save: 11/19/2024 1:03 PM npeterson Plot: 11/19/2024 1:29 PM X:\UZV\VERSW\167824\5-final-dsgn\51-drawings\85-HeavyCiv\FEASIBILITY STUDY\SHEETS\\C167824_11 THRU 22.dwg