











**Northern Highland - American Legion State Forest
C80A Stands 10 & C88A Stands 6, 8, 9, 10, 17
Stone Sandwich - 212 Acres
Town of Sugar Camp
T38N R8E Sections 7, 8, 17, 18
NHAL Master Plan: Area 6 - Oneida Sandy Plains**



Scale: 4 inches = 1 Mile
1:15,840

12,07
13,18

Legend

-  Lakes
-  Snowmobile Trails
-  Oneida Town and County Roads
-  LMSroads
-  Private Lands
-  Northern Hardwoods
-  Aspen
-  Hemlock
-  Swamp Hardwoods
-  Section Corner

Map produced by Daniel Killam
04/25

This map is not a survey of the actual
boundary of any property this map depicts.



Compartment 80

Stand 10 (48 Acres) is a 109 year old hemlock-hardwood stand that is scheduled for a single tree selection harvest.

Compartment 88

Stand 6 (40 Acres) is a northern hardwood stand that is scheduled for a single tree selection harvest.

Stand 8 (30 Acres) is a 134 year old hemlock stand that is scheduled for a single tree selection harvest.

Stand 9 (44 Acres) is a northern hardwood stand that is scheduled for a single tree selection harvest.

Stand 10 (9 Acres) is a 51 year old swamp hardwood stand that is scheduled to receive a shelterwood harvest.

Stand 17 (41 Acres) is a 48 year old aspen stand that is scheduled to receive a coppice with standards harvest.