

**Northern Highland - American Legion State Forest**  
**C5A Stand 2**  
**Birch Rock - 167 Acres**  
**Town of Woodruff**  
**T38N R7E Section 10**  
**NHAL Master Plan: Area 5 - Big Arbor Vitae Loamy Hills**

Unnamed  
 Unnamed

Carrol



Scale: 4" = 1 Mile  
 1:15,840

Unnamed  
 03,02  
 10,11

Unnamed

04,03  
 09,10

5-2


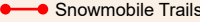
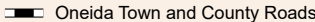

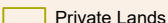


COUNTY J

10,11  
 15,14

Unnamed

09,10  
 16,15

**Legend**

-  Lakes
-  Snowmobile Trails
-  Oneida Town and County Roads
-  LMSroads
-  Private Lands
-  Red Pine
-  sexcpoin

**Compartment 5**

Stand 2 (167 Acres) is a 76 year old red pine stand with significant components of white pine and red maple. The stand is scheduled to receive an intermediate thinning to improve health and vigor.

This map is not a survey of the actual boundary of any property this map depicts.

Map produced by Daniel Killam  
 04/25



Sweeney Ck.

Little Bass