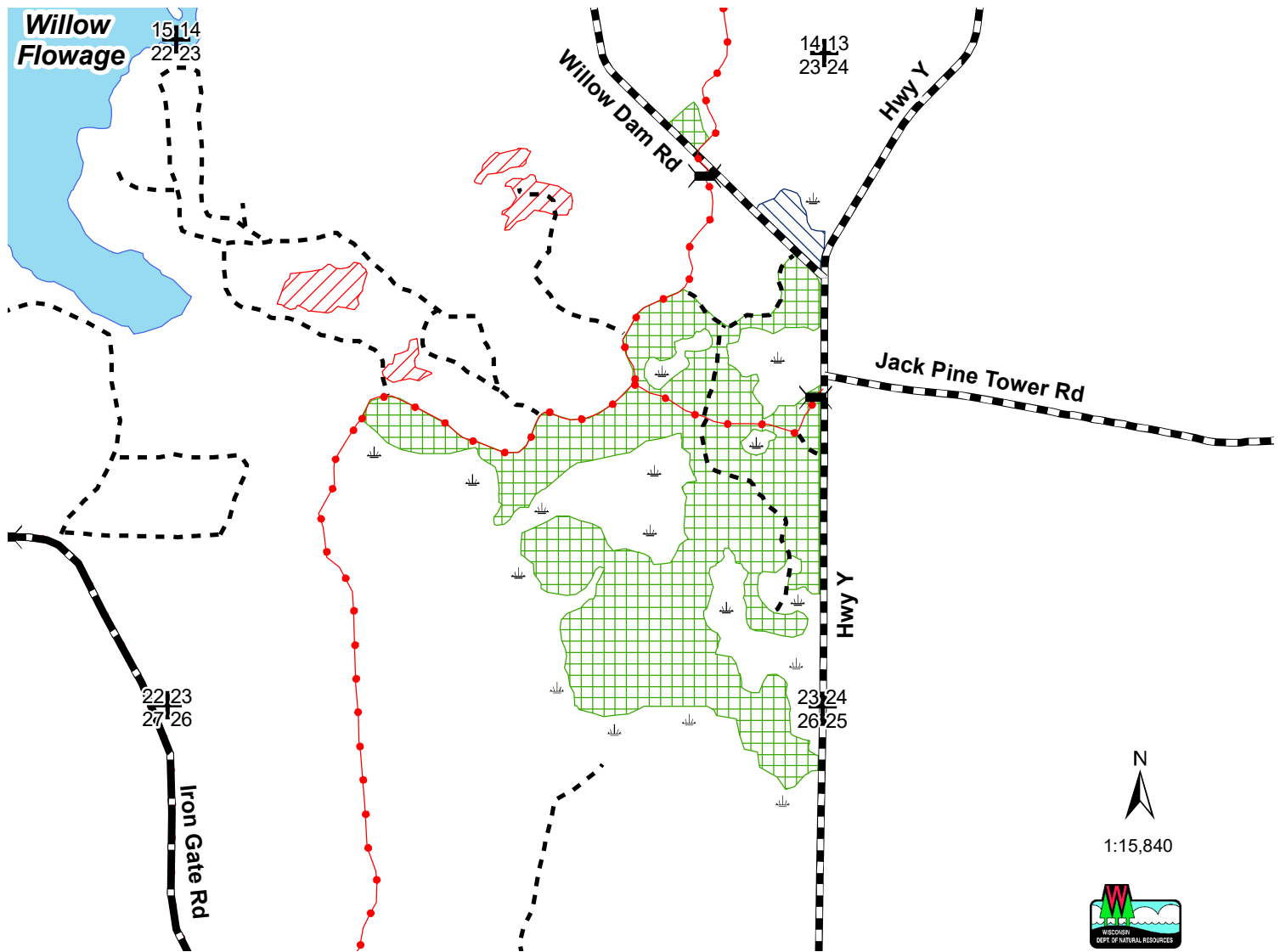





**Willow Flowage Scenic Waters Area**  
**Compartment 9 Stands 11, 12, & 13**  
**Willow Dam & Y - 140 acres**  
**Town of Little Rice, Oneida County, T37N R5E Sections 23 & 26**  
**Willow Flowage Master Plan: Area 1 - Forested Backlands Forest Production**










N  
1:15,840



Map produced by  
Adam Wallace, 4/25

-  Stand 11 (125 acres) - is a 1977 origin aspen stand with balsam fir as a secondary timber type. The aspen will be regenerated via a coppice cut with standards. Most red/white pine, oak, and spruce will remain along with some white birch and red maple in areas. This stand is part of a larger adjoining aspen block that will be cut in two phases with the goal of maximizing age class diversity in the area. The next cut of the 1977 aspen will be approximately 10 years later.
-  Stand 12 (11 acres) - is a 1947 origin red pine plantation that was last thinned in 2011. The stand will be thinned again to improve stand quality, health and vigor.
-  Stand 13 (4 acres) - is a white pine mixed, two aged stand that was last cut in 2001. There's good white pine regeneration and some aspen sprouting from the previous cut. The remaining mature aspen and most maple will be cut and pine will be thinned where needed.

-  Woods Roads
-  ATV & Snowmobile Trail
-  Town/County Roads
-  Gates
-  Section Corners
-  Lakes & Rivers
-  Wetlands