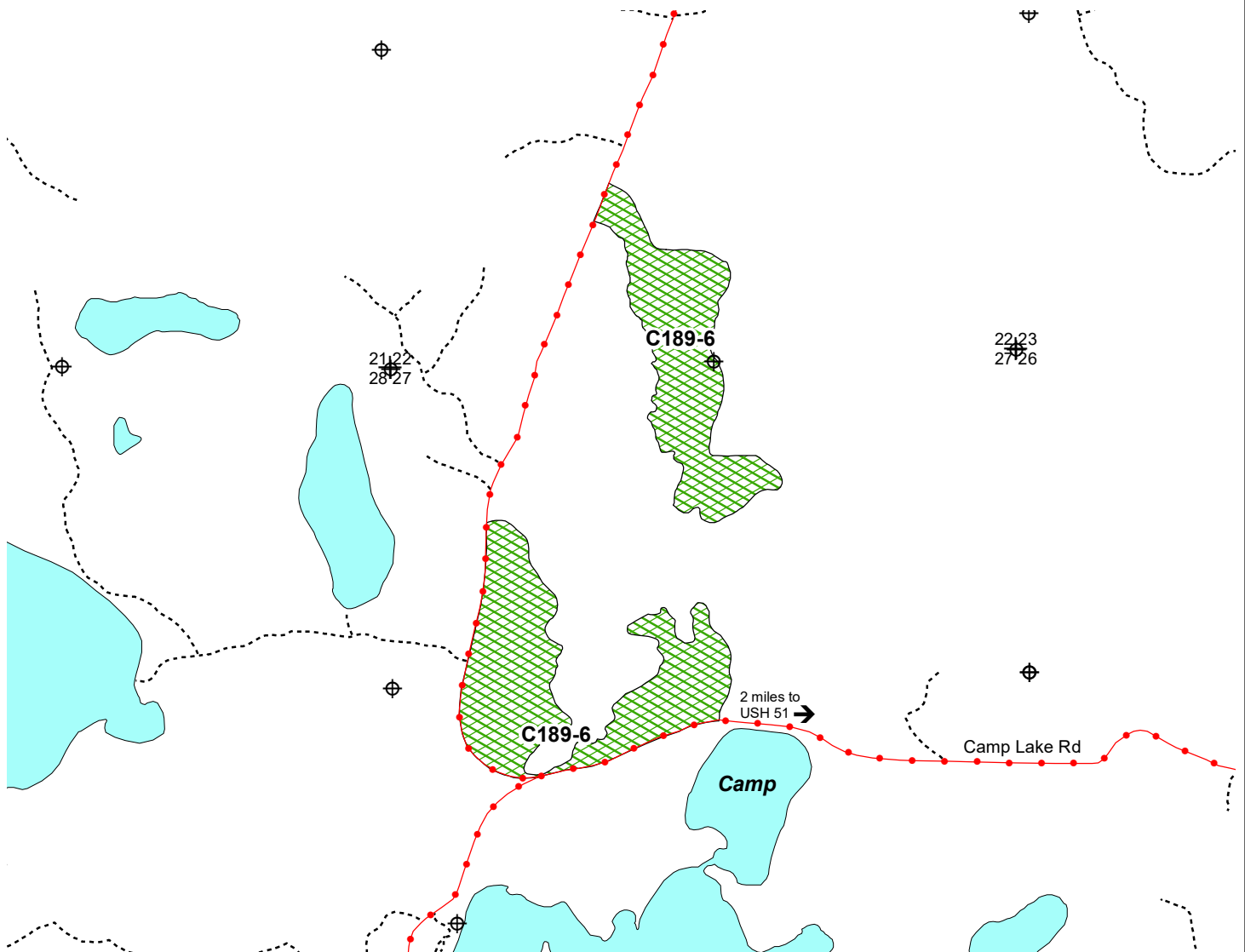










Northern Highland - American Legion State Forest
C189H Stand 6
Camp Lake North Aspen - 77 Acres
Town of Arbor Vitae
T41N R6E Section 22, 27
NHAL Master Plan: Area 3 - Vilas Sandy Plains North Forest Production



Legend

-  Survey Marker
-  Section Corner
-  Snowmobile Trails
-  Woods Roads
-  Highways and Town Roads
-  Aspen
-  Lakes

Stand 6 (77 acres): This is a well stocked 55 year old stand of aspen that will undergo a coppice with standards harvest.


 Scale: 4" = 1 Mile
 1:15,840



Map produced by
 Todd Anderson &
 Christopherson 03/25

This map is for informational purposes only and may not have been prepared for or be suitable for legal, engineering or surveying purposes. The user is solely responsible for verifying the accuracy of information before using for any purpose. By using this product for any purpose user agrees to be bound by all disclaimers found here: <https://dnr.wisconsin.gov/legal>.