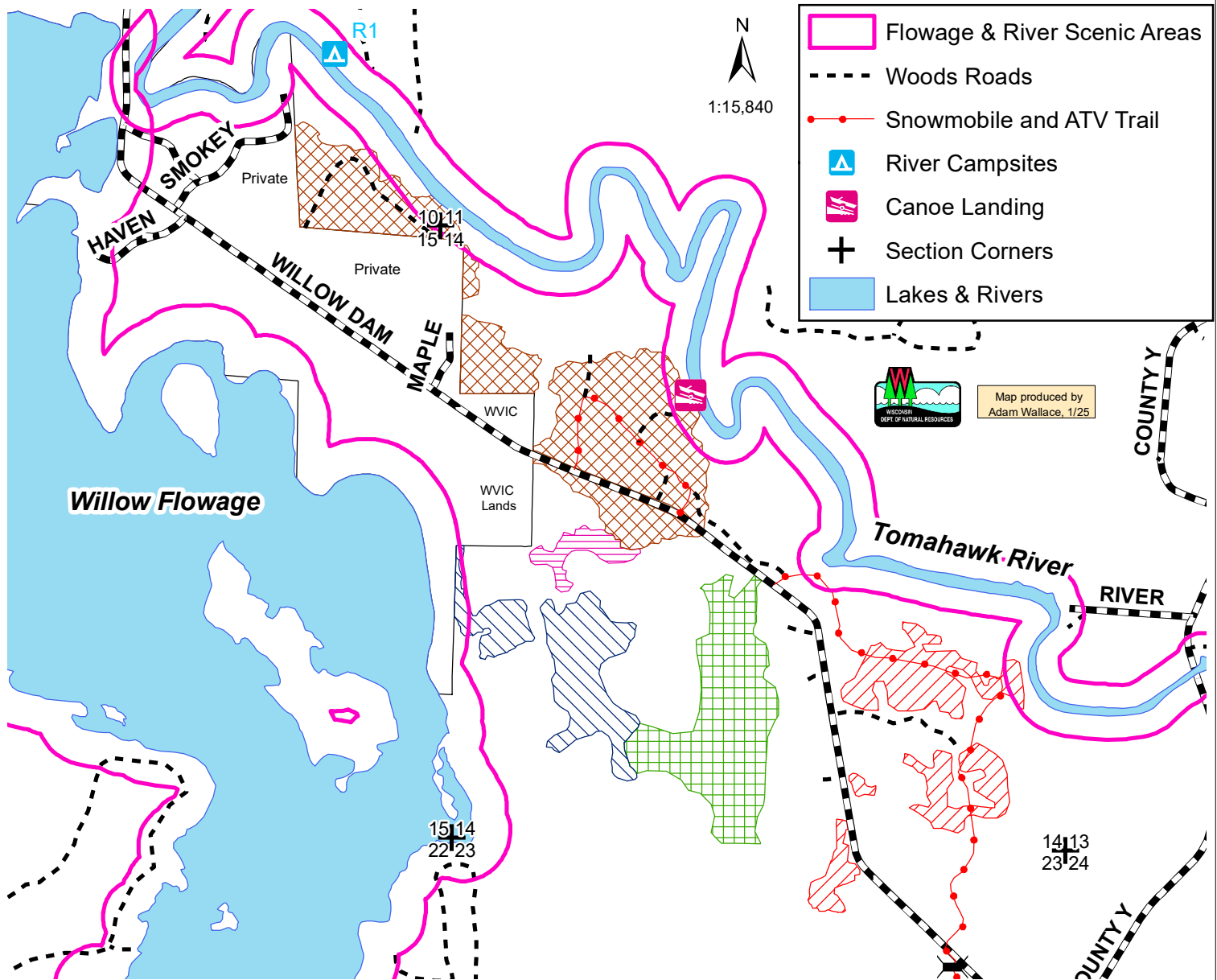







**Willow Flowage Scenic Waters Area**  
**Compartment 8 Stands 1, 5, 9, 13, 14**  
**Willow Dam Road Canoe Landing - 148 acres**  
**Town of Little Rice, Oneida County, T37N R5E Sections 10, 11, 14, 23**  
**Willow Flowage Master Plan: Area 1 - Forested Backlands Forest Production &**  
**Area 4 - Flowage & River Scenic Management**



-  Stand 1 (65 acres) - is a 1980 origin aspen stand with balsam fir as the secondary timber type. The aspen will be regenerated via a coppice cut with standards, except within the Scenic Management Area where it will be thinned to encourage longer lived species. Red/white pine, oak, and spruce generally will be retained.
-  Stand 5 (22 acres) - is a 1948 origin white birch stand with balsam fir as the secondary type. Birch and other short lived species will be regenerated by a seed tree harvest, except within the Scenic Mgmt. Area where it will be thinned.
-  Stand 9 (25 acres) - is 1928 origin red pine that was last thinned in 2015. It will be thinned again to improve stand quality, health & vigor. The small Scenic Mgmt Area portion will also be thinned.
-  Stand 13 (32 acres) - is 1894 origin black ash with small amounts of balsam fir, cedar, and a few other wetland tree species. Most black ash will be salvaged due to emerald ash borer recently being found here. Some ash will be retained for wildlife habitat. No other tree species will be cut to encourage conversion to other wetland timber types.
-  Stand 14 (4 acres) - is 1908 origin hemlock mixed with hardwoods and cedar. It will be thinned to improve stand health along with a few gaps in opportune areas to encourage hemlock and cedar regeneration. The diversity of species within the stand will be maintained.

This map is for informational purposes only and may not have been prepared for or be suitable for legal, engineering or surveying purposes. The user is solely responsible for verifying the accuracy of information before using for any purpose. By using this product for any purpose user agrees to be bound by all disclaimers found here: [//dnr.wisconsin.gov/legal](http://dnr.wisconsin.gov/legal).