

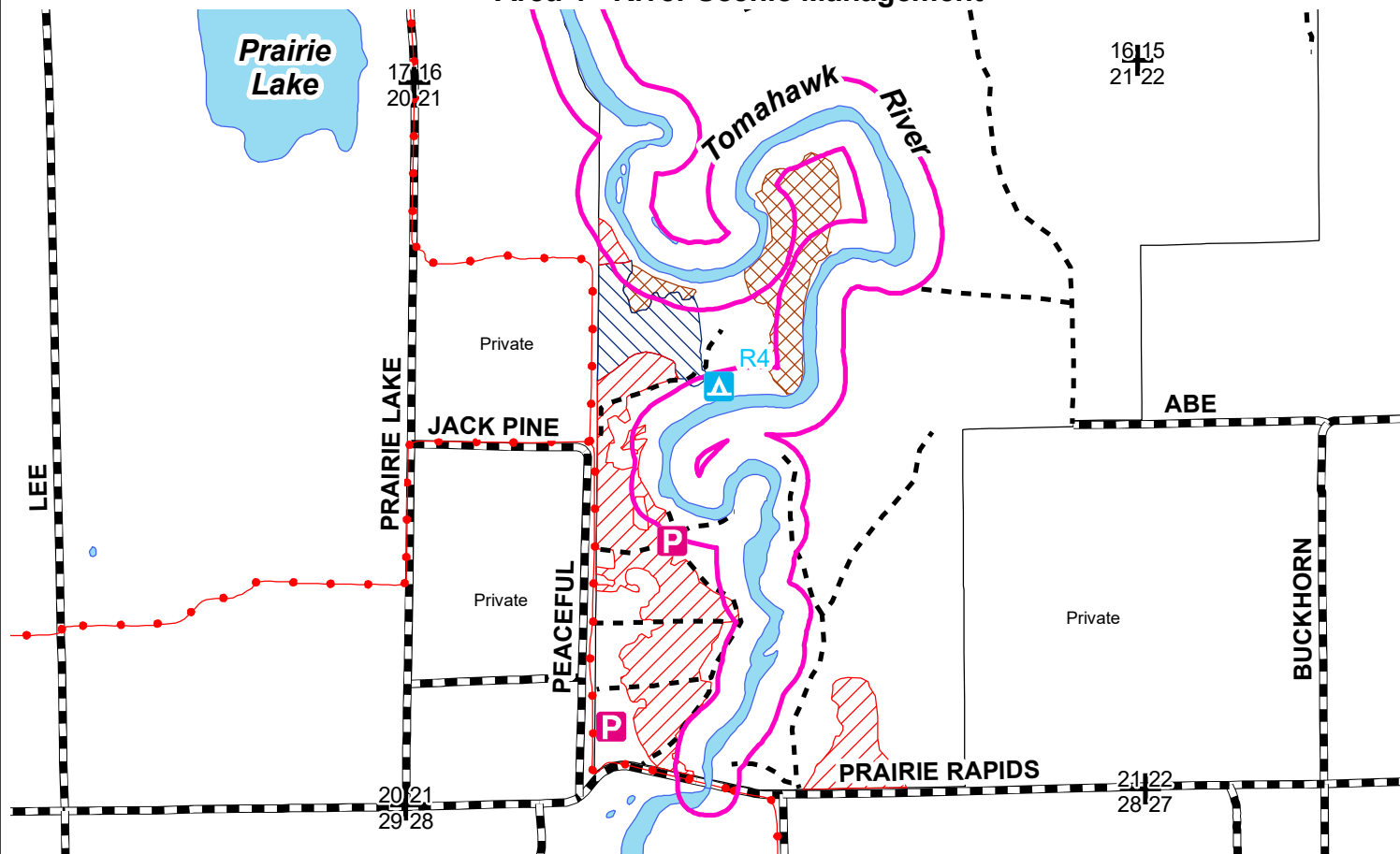
Willow Flowage Scenic Waters Area

Compartment 22 Stands 1, 19, & 21




Peaceful Pines - 64 acres









Town of Nokomis, Oneida County, T36N R6E Section 21

Willow Flowage Master Plan: Area 1 - Forested Backlands Forest Production & Area 4 - River Scenic Management



Legend

-  Stand 1 (37 acres) - is a 1962 origin red pine plantation last thinned in 2010. The stand will be thinned again to improve stand quality, health and vigor. Red pine pocket decline areas will be salvaged including healthy trees adjoining the declining trees to prevent future losses. Aesthetics will be prioritized within the Scenic Management Area portions.
-  Stand 19 (10 acres) - is a 1990 origin red pine plantation ready for a first thinning. Approximately ever third row will be harvested to improve stand health and vigor and to create access for future thinnings.
-  Stand 21 (17 acres) - is a mixed white pine stand of approximately 1924 origin. This stand is mostly within the Scenic Management Area and will be thinned to favor longer lived species. Planting may also occur post harvest to promote longer lived species. Some site preparation work may be needed prior to planting.

-  River Campsites
-  Recreational Parking Areas
-  Section Corners
-  River Scenic Area
-  Lakes/Rivers
-  Snowmobile Trails
-  Woods Roads
-  Town/County Roads

N
1:15,840



Map produced by
Adam Wallace, 1/25

This map is for informational purposes only and may not have been prepared for or be suitable for legal, engineering or surveying purposes. The user is solely responsible for verifying the accuracy of information before using for any purpose. By using this product for any purpose user agrees to be bound by all disclaimers found here: dnr.wisconsin.gov/legal.