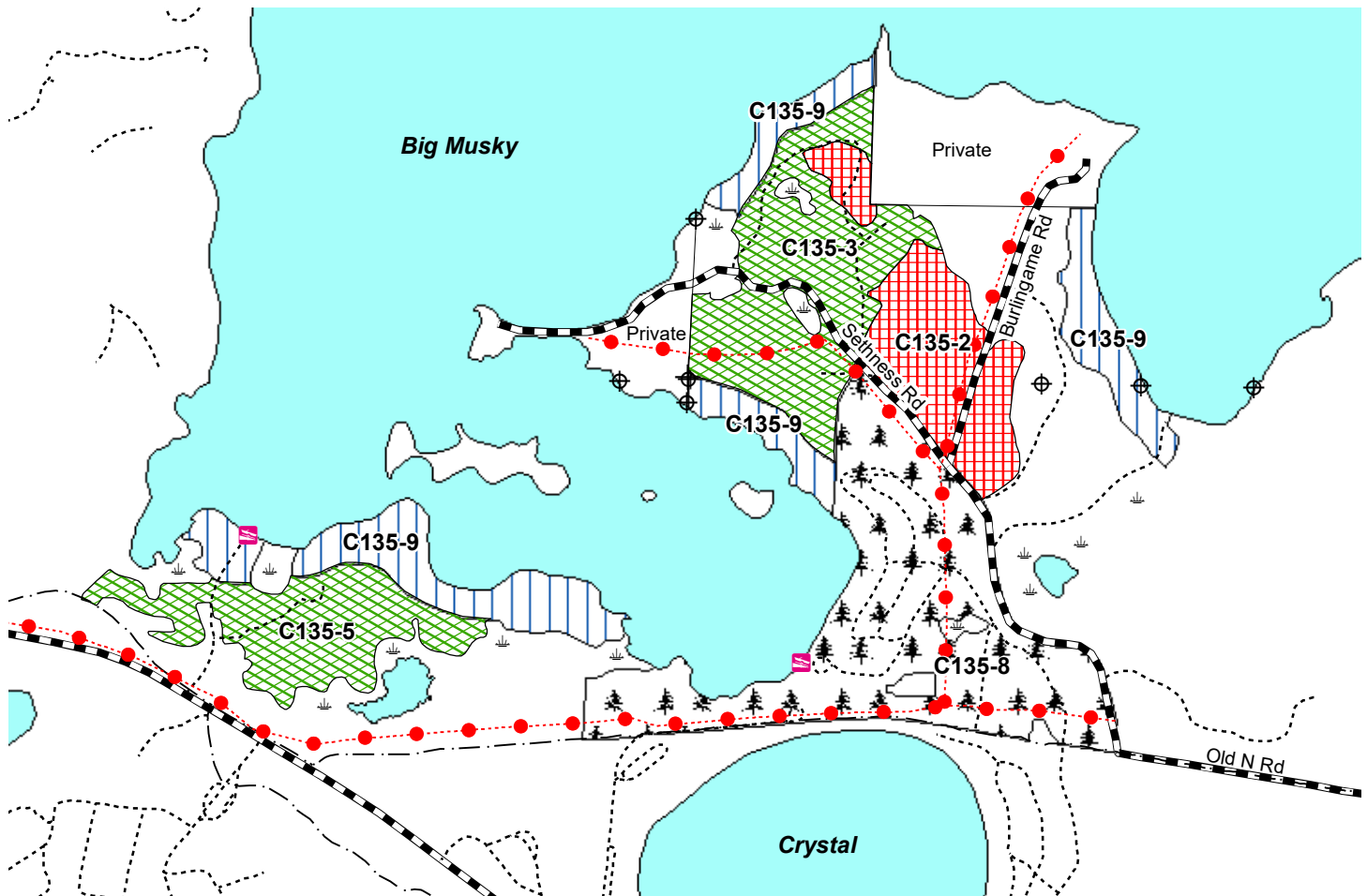












Northern Highland - American Legion State Forest
C135H Stands 2, 3, 5, 8 and 9
Big Masquinongy - 252 Acres
Town of Plum Lake
T41N R7E Sections 22, 27, 28
NHAL Master Plan: Area 4 - Vilas Sandy Plains Central Forest Production



Legend

-  Keg/Swamp
-  Survey Marker
-  Section Corner
-  Boat Landing
-  Powerline
-  Paved Bike Trail
-  Woods Roads
-  Highways and Town Roads
-  Red Pine
-  Aspen
-  Campground
-  Mixed Forest
-  Lakes



Scale: 4" = 1 Mile
 1:15,840



Map produced by
 Chase Christopherson 03/24

This map is not a survey of the actual boundary of any property this map depicts.

Stand 2 (34 Acres) - Red pine stand, 1942 origin year. Will be thinned to promote growth and vigor.

Stand 3 (48 Acres) - Aspen stand, 1971 origin year. Coppice with standards harvest to regenerate early-successional species.

Stand 5 (32 Acres) - Aspen stand, 1963 origin. Coppice with standards harvest to regenerate early-successional species.

Stand 8 (86 Acres) - Big Musky Campground. Pine will be thinned.

Stand 9 (52 Acres) - Aspen and a mix of other species. Coppice with standards and thinning. BMP's and aesthetics considerations will be integrated in sale layout. One small portion of the stand will be excluded due to a NHI EO.