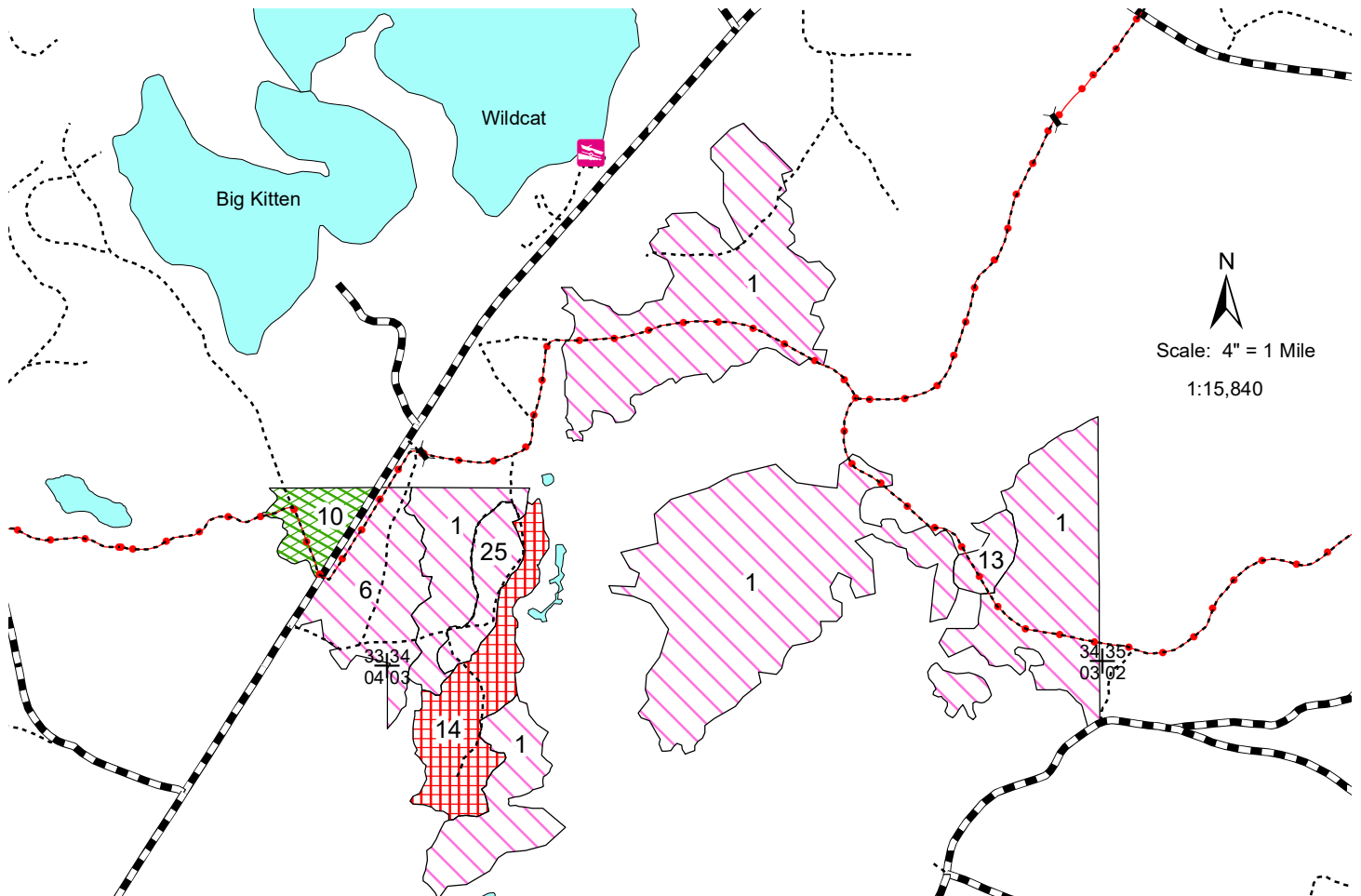












**Northern Highland - American Legion State Forest**  
**C122 Stands 1,6,14, 25 C123H Stand 10**  
**Horse Trail Pine 226 - acres**  
**Town of Boulder Junction**  
**T42 R7E Sec. 3 T43 R7E Sec 33,34**  
**NHAL Master Plan: Area 3 Vilas Sandy Plain North & 11 Red and White Pines**



Map produced by  
Ben Broquard, 03/24



**Legend**

-  Survey Marker
-  Gates
-  Boat Landing
-  Berms
-  Section Corner
-  Keg/Swamp
-  Woods Roads
-  Snowmobile Trails
-  Highways and Town Roads
-  Lakes

C122H Stand 1 (168 acres) - White Pine stand origin 1914, The prescription will be a thinning following the standard order of removal to reduce stocking levels and promote the growth and vigor of remaining crop trees.

C122H Stand 6 (24 acres) - Red Pine stand origin 1910. The prescription will be a thinning following the standard order of removal to reduce stocking levels and promote the growth and vigor of remaining crop trees.

C122H Stand 13(4 acres) - White Pine stand origin 1948. The prescription will be a thinning following the standard order of removal to reduce stocking levels and promote the growth and vigor of remaining crop trees.

C122H Stand 14 (19 acres) - Northern hardwood stand. The prescription will be a seed tree harvest leaving mature trees to reseed the stand post harvest.

C122H Stand 25 (7 acres) - Red Pine stand origin 1881. The prescription will be a thinning following the standard order of removal to reduce stocking levels and promote the growth and vigor of remaining crop trees.

C124 Stand 10 (7 acres) - Oak stand origin 1914. The prescription will be a