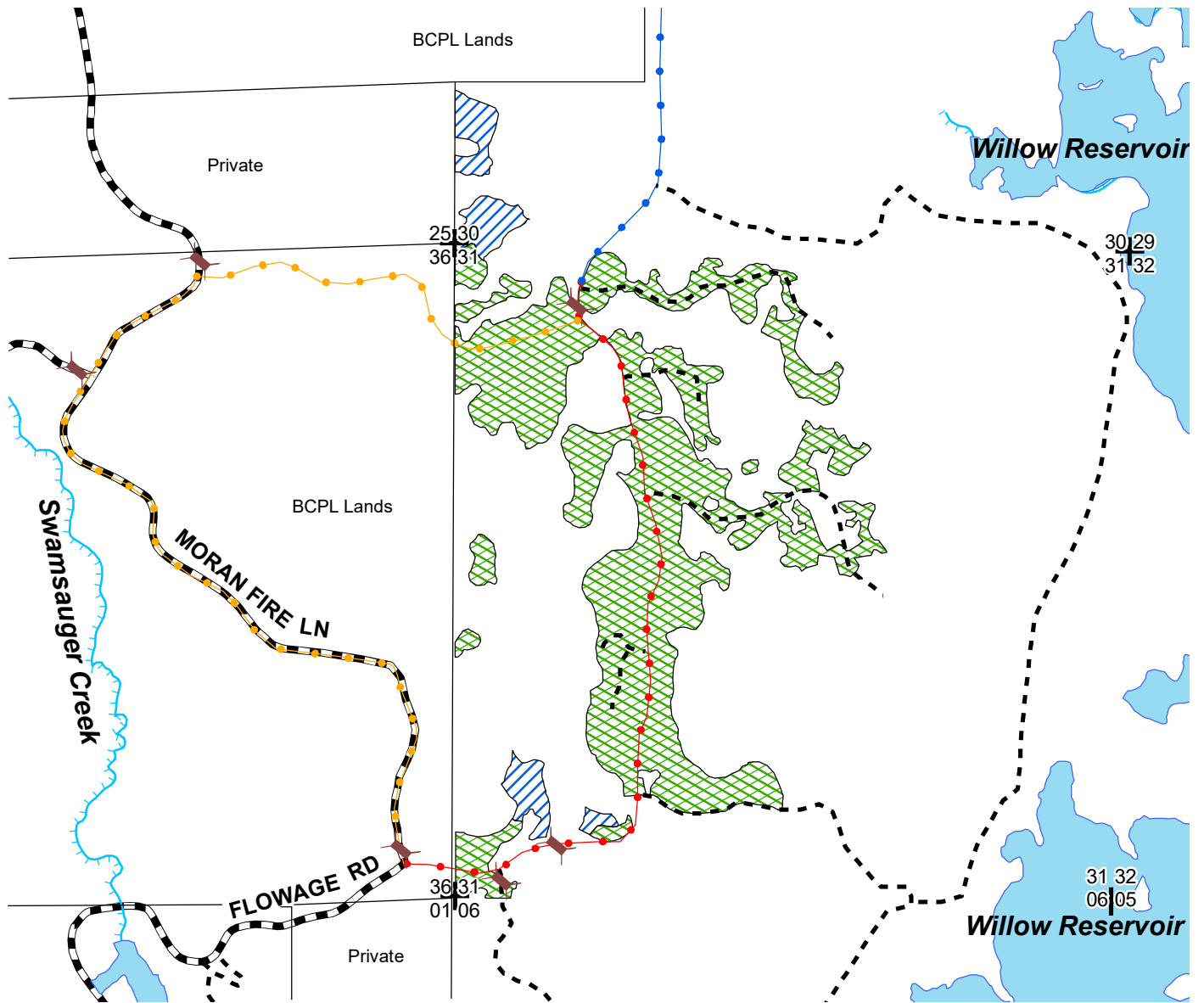


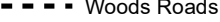
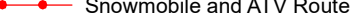

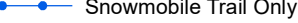
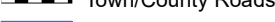






**Willow Flowage Scenic Waters Area
 Compartment 5 Stands 17 & 18
 Flowage Road Pine 2 - 136 acres
 Town of Minocqua, Oneida County, T38N R5E Sections 30 & 31
 Willow Flowage Master Plan: Area 1 - Forested Backlands Forest Production**



Legend

-  Gates
-  Section Corners
-  Woods Roads
-  Snowmobile and ATV Route
-  ATV Route Only
-  Snowmobile Trail Only
-  Town/County Roads
-  Lakes
-  Rivers/Creeks
-  Stand 17 (124 acres) - is a 1980 red pine plantation that was last thinned in 2014. The stand will be thinned for a second time with emphasis on improving stand quality, health, and vigor.
-  Stand 18 (12 acres) - is 1946 origin aspen that will be regenerated via a coppice cut with standards.

N
 1:15,840



Map produced by
 Adam Wallace, 04/23

This map is not a survey of
 the actual boundary of any
 property this map depicts.