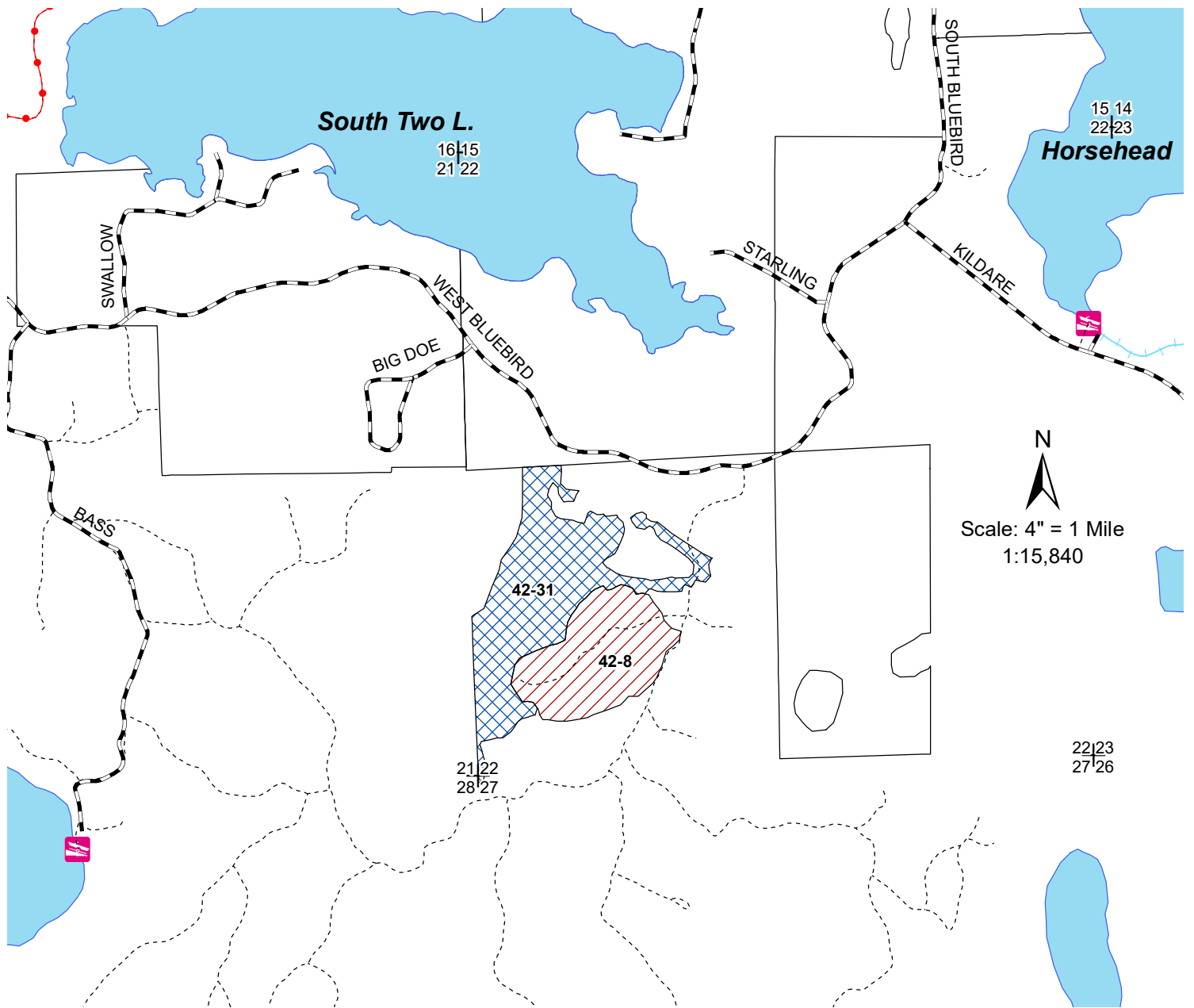










**Northern Highland - American Legion State Forest**  
**C42 Stands 8 & 31**  
**Little Bluebird 62 Acres**  
**Town of Lake Tomahawk T8N, R7E, Section 22**  
**NHAL - SF Master Plan Mgmt Area 6 - Oneida Sandy Plains - Forest Production**



**Legend**

-  Section Corner
-  Boat Landing
-  Town and County Roads
-  Woods Roads
-  Rivers and Streams
-  Lakes
-  C42 Stand 8
-  C42 Stand 31

**Area 6: Oneida Sandy Plains**

**C42 Stand 8 (24 Acres)** is a large sawlog white pine stand with an origin year of 1897. This stand is scheduled for a shelterwood harvest.

**C42 Stand 31 (38 acres)** is a large sawlog size red pine stand with an origin year of 1897. This stand is scheduled to undergo a thinning to improve the health and vigor of the remaining stems.