

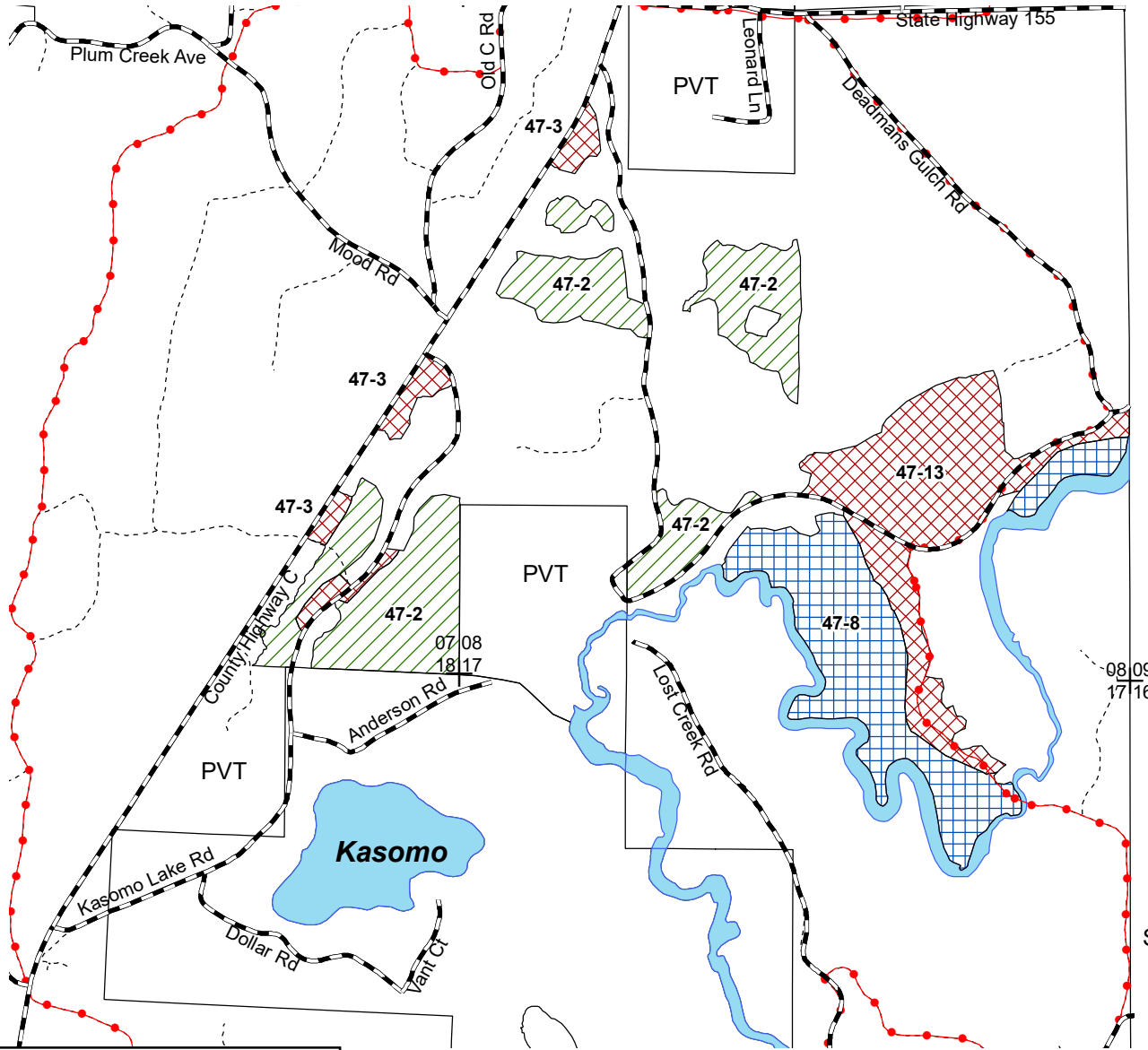
# Northern Highland - American Legion State Forest

## C47H Stands 2,3,8 & 13

### Deadman's Gulch 164 Acres









### Town of St. Germain T40N, R8E, Sections 7,8 & 17

### NHAL - SF Master Plan Mgmt Area 4 - Vilas Sandy Plains Central - Forest Production



Scale: 4" = 1 Mile  
1:15,840

#### Legend

- + Section Corner
-  Boat Landing
-  Town and County Roads
-  Snowmobile Trails
-  Woods Roads
-  Pine Area
-  Aspen Area
-  Spruce Area
-  Lakes

#### Area 4: Vilas Sandy Plains Central - Compartment 47H

**Stand 2 (64 Acres)** is a 50 year old aspen stand that will be regenerated using a coppice with standards.

**Stand 3 (9 Acres)** is a 20 year old red pine plantation that will undergo its first thinning.

**Stand 8 (45 Acres)** is a black spruce stand that is scheduled for a regeneration cut.

**Stand 13 (46 Acres)** is a small sawlog size red pine stand with scattered large saw white pine. This stand is scheduled for a thinning.



Map Produced by  
Jordan Hunter, 3/22