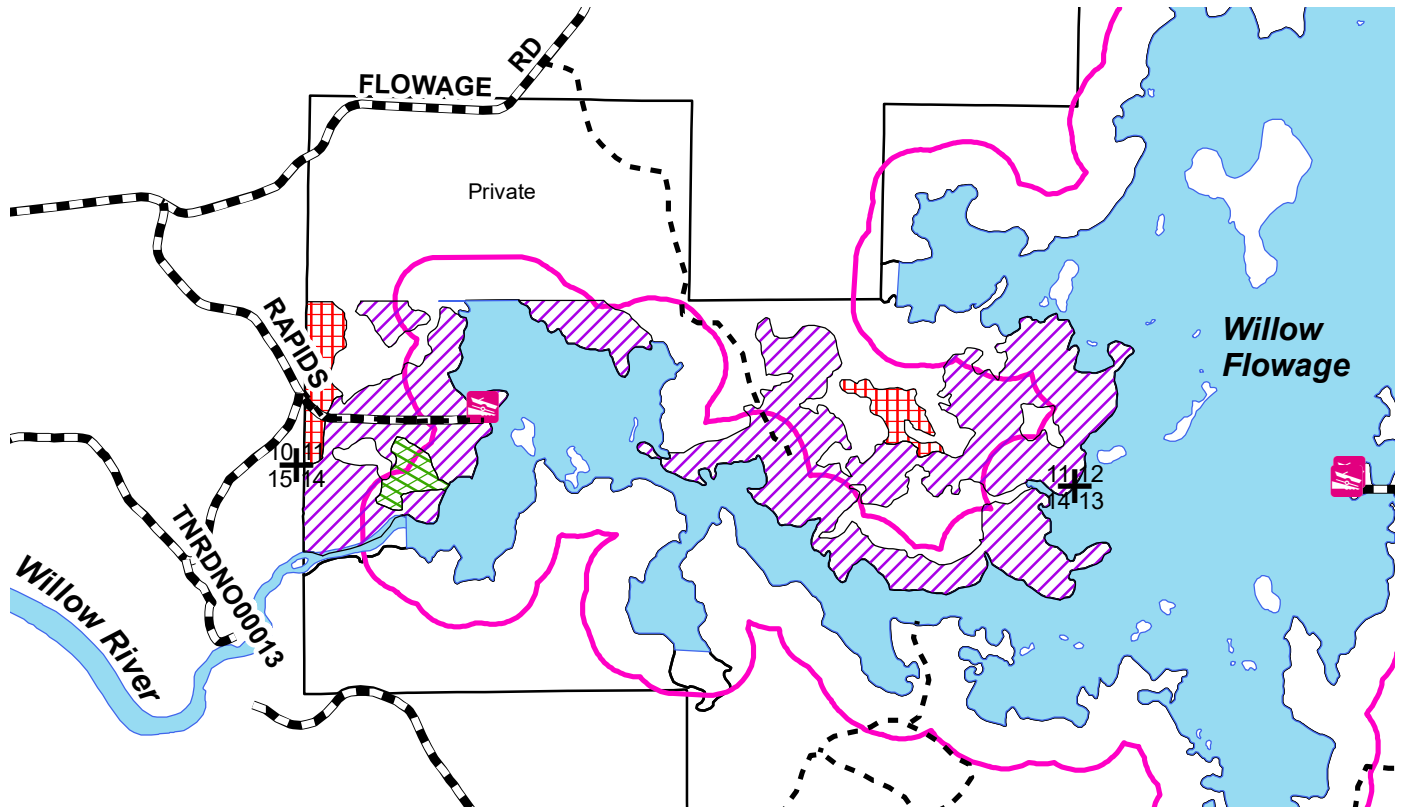









**Willow Flowage Scenic Waters Area**  
**Compartment 21 Stands 4, 8, & 17**  
**Talbots Landing - 100 acres**  
**Town of Lynne, Oneida County, T37N R4E Sections 11, 12, 13, & 14**  
**Willow Flowage Master Plan: Area 1 - Forested Backlands Forest Production and**  
**Area 4 - Flowage Scenic Management Area**



**Legend**

-  Stand 4 - Red Pine Plantation
-  Stand 8 - Aspen
-  Stand 17 - Red Pine Mix
-  Section Corners
-  Town/County Roads
-  Lakes/Rivers
-  Boat Landings
-  Scenic Mgmt. Area

**Stand 4 (3 acres) - is a 51 year old red pine plantation that will be thinned for the first time.**  
**Stand 8 (89 acres) - is 51 year old aspen. Part of this stand will be regenerated to maintain aspen. Areas of this stand within the Scenic Mgmt. Area will be thinned to convert the stand to longer lived species.**  
**Stand 17 (8 acres) - is 91 year old red pine of natural origin mixed with a variety of other species. Red/White pine areas will be thinned and shorter-lived species will be regenerated.**

N  
  
 1:15,840



Map produced by  
 Adam Wallace, 12/19

This map is not a survey of  
 the actual boundary of any  
 property this map depicts.