

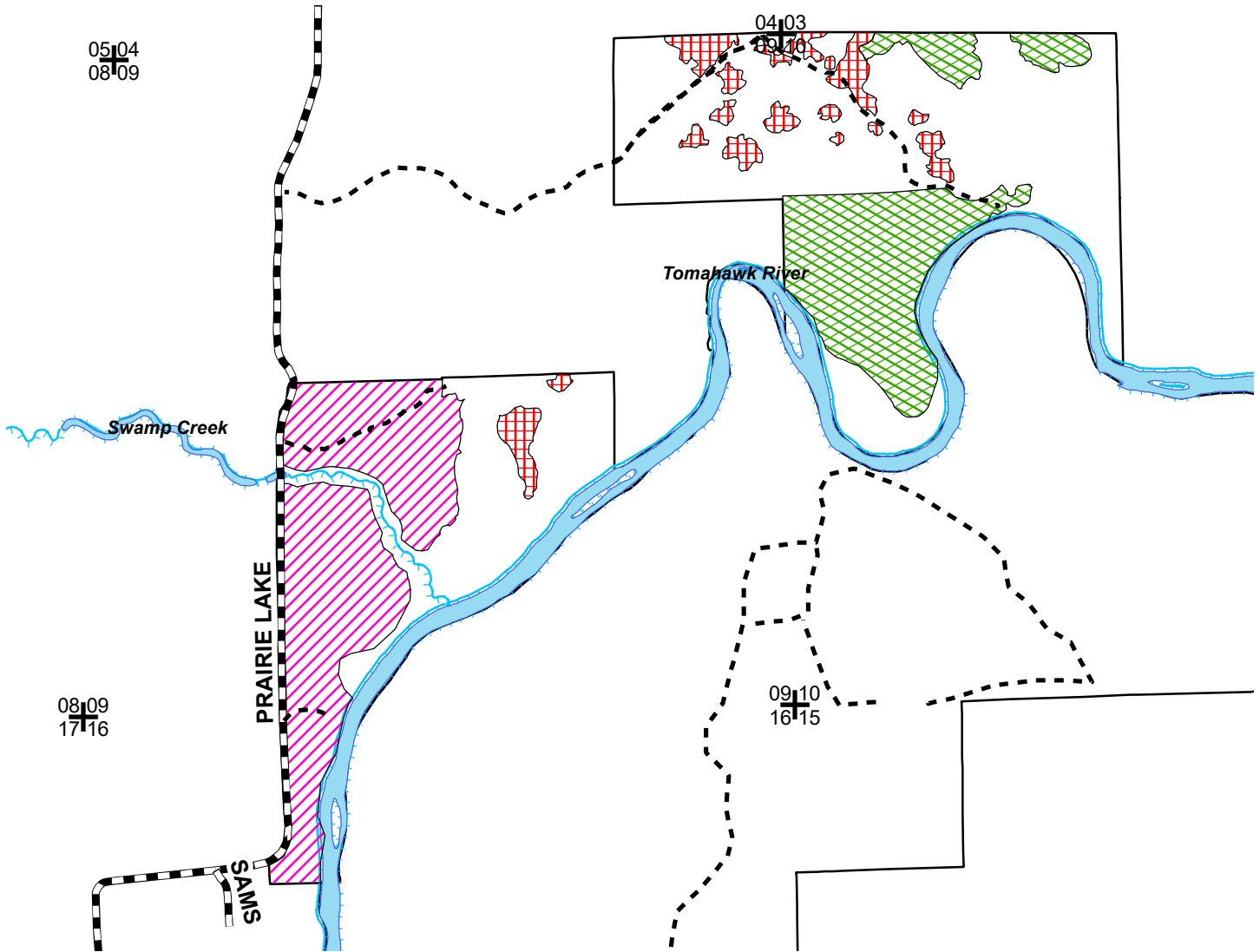
# Willow Flowage Scenic Waters Area

Compartment 23 Stands 2, 3, & 8








Lower River Pines - 133 acres

Town of Nokomis, Oneida County, T36N R6E Sections 9, 10, & 16

Willow Flowage Master Plan: Area 3 - Tomahawk River Pines Native Community Area,  
Area 1 - Forested Backlands Forest Production, and Area 4 - River Scenic Management Area



### Legend

-  Stand 2 Aspen
-  Stand 3 Red/White Pine
-  Stand 8 Jack Pine
-  Section Corners
-  Woods Roads
-  Town/County Roads
-  Lakes/Rivers

Stand 2 (48 acres) is 54 year old mature aspen. Jack pine clumps are present in areas along with a scattering of other species. The understory is densely populated with hazelnut. Aspen will be regenerated except within the Scenic Management Zone where it will be thinned to encourage longer lived species. Stand 3 (69 acres) is 94 year old white and red pine of natural and plantation origin. Mature aspen, jack pine, maple and birch are also scattered within the stand. The pine will be selectively thinned to promote health and vigor. Some of the shorter-lived species will also be retained in the stand for diversity and to encourage pine regeneration. Prescribed burning may also be done to help reduce hazelnut competition and to establish a suitable seedbed for pine. Goals within the Scenic Mgmt Zone will also be met with this being a thinning. Stand 8 (16 acres) is 55 year old jack pine that will be regenerated. Post harvest seeding/planting may be necessary to insure adequate regeneration.



1:15,840



Map produced by Adam Wallace, 12/19

This map is not a survey of the actual boundary of any property this map depicts.