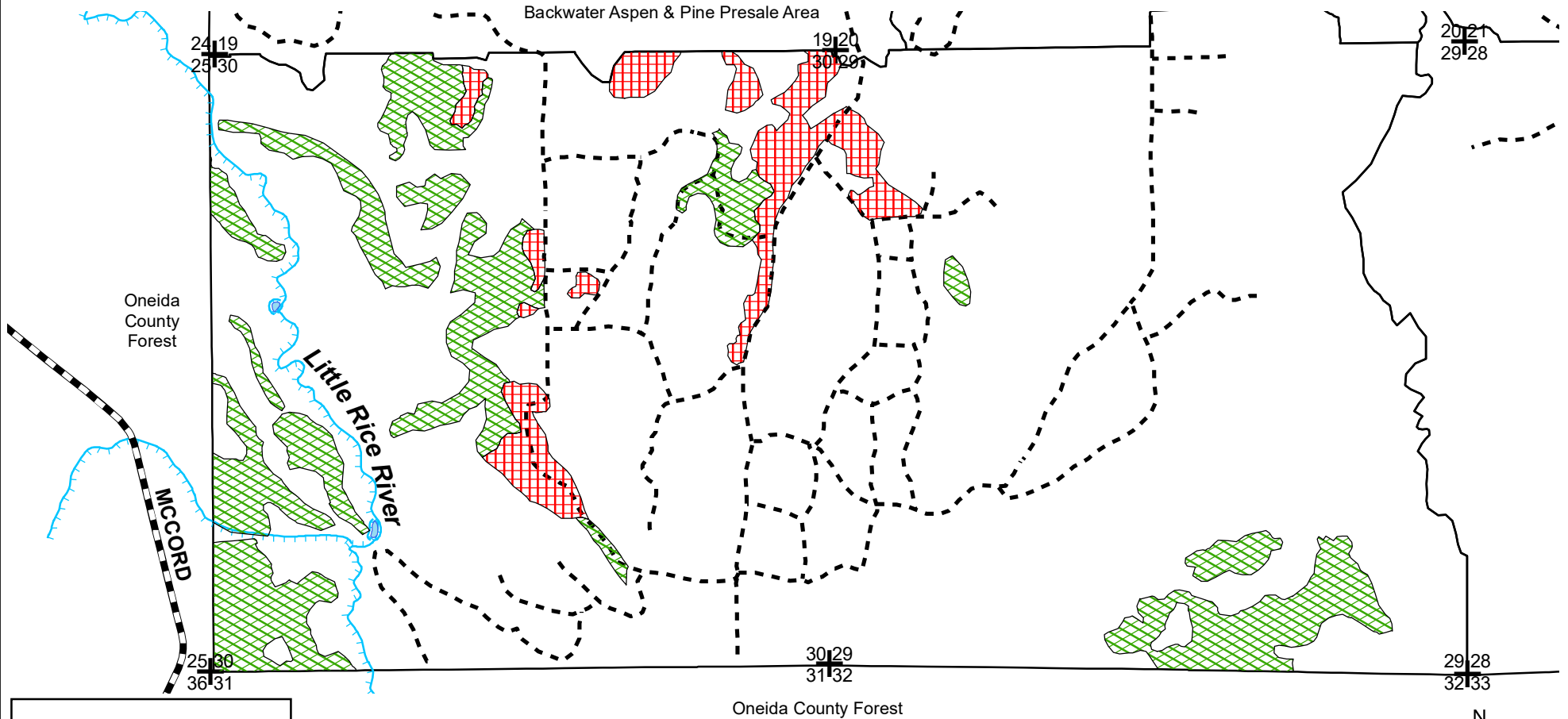








**Willow Flowage Scenic Waters Area
 Compartment 18 Stands 5 & 9
 Little Rice River - 174 acres
 Town of Little Rice, T37N R5E Sections 29 & 30
 Willow Flowage Master Plan: Area 1 - Forested Backlands Forest Production**



- Legend**
-  Stand 5 Red Pine
 -  Stand 9 Aspen
 -  Section Corners
 -  Town/County Roads
 -  Lakes/Rivers
 -  Rivers/Creeks

**Stand 5 (42 acres) - is a 30 year old red pine plantation that will be thinned for the first time.
 Stand 9 (132 acres) - is 58 year old aspen that is ready for a regeneration harvest. Most pine will
 be retained and thinned where needed.**

N
 1:15,840



Map produced by
 Adam Wallace, 1/20

This map is not a survey of
 the actual boundary of any
 property this map depicts.