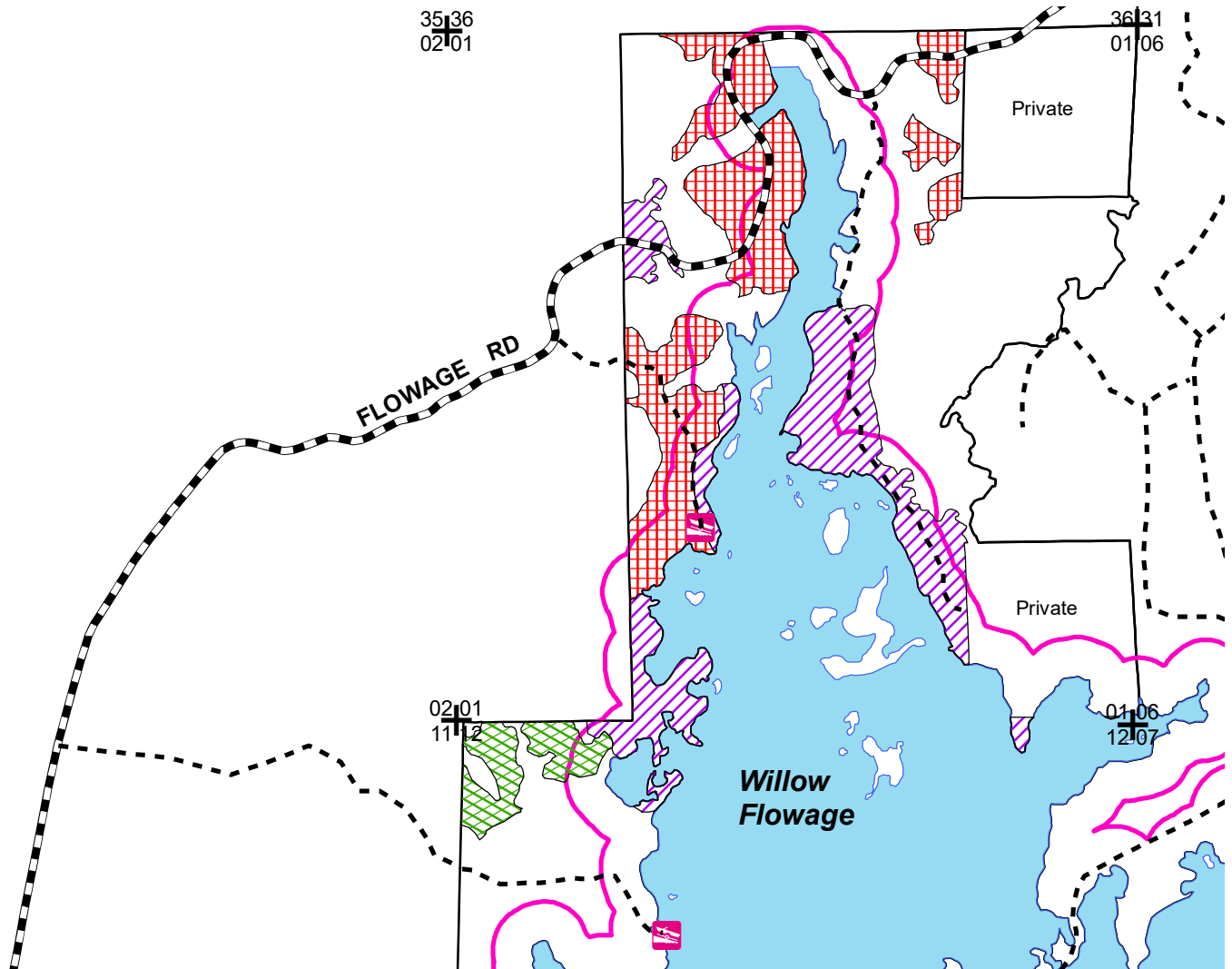










Willow Flowage Scenic Waters Area
Compartment 21 Stands 7, 15, & 16
Jerry's Landing - 112 acres
Town of Lynne, Oneida County, T37N R4E Sections 1 & 12
Willow Flowage Master Plan: Area 1 - Forested Backlands Forest Production and
Area 4 - Flowage Scenic Management Area



Legend

-  Stand 7 Aspen
-  Stand 15 Red Pine
-  Stand 16 Hemlock
-  Section Corners
-  Town/County Roads
-  Lakes/Rivers
-  Boat Landings
-  Scenic Mgmt. Area

Stand 7 (49 acres) - is a 51 year old aspen stand that is mostly within the Scenic Mgmt Area. Most of this area will be thinned to promote longer lived species. The Forest Production areas outside the Scenic Area may be regenerated.

Stand 15 (52 acres) - is a 33 year old red pine plantation with aspen mixed within and overtopping the red pine in places. Red pine will be thinned and aspen that is competing with the red pine will be cut to promote the pine.

Stand 16 (11 acres) - is a sawtimber hemlock stand mixed with white birch, red maple and balsam fir throughout. This stand will be thinned to improve health/vigor while creating some gaps for regeneration of a mix of species.



1:15,840



Map produced by
Adam Wallace, 12/19

This map is not a survey of the actual boundary of any property this map depicts.