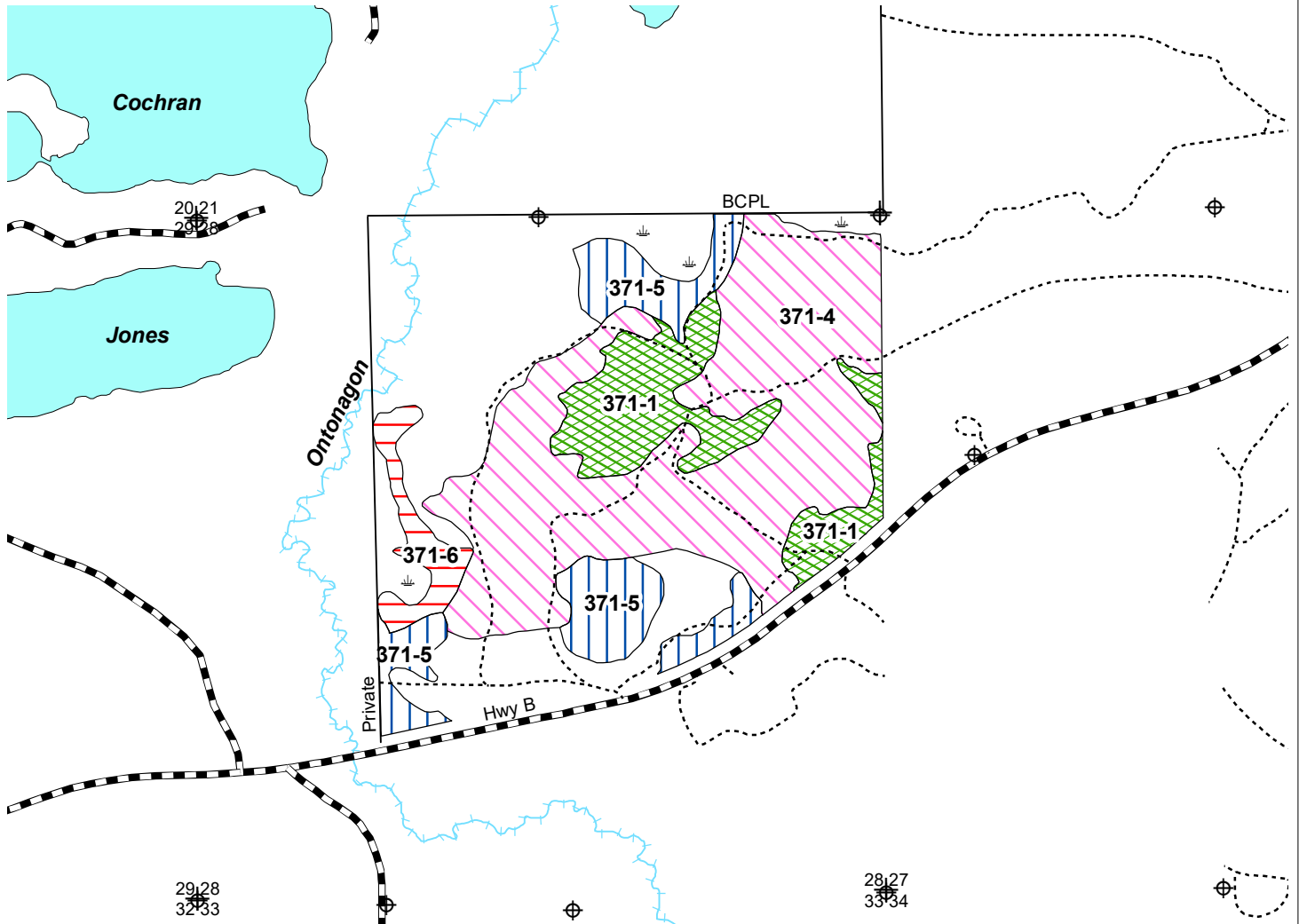













Northern Highland - American Legion State Forest
C371H Stands 1, 4, 5, 6
Ontonagon River - 208 Acres
Town of Land O' Lakes
T43N R8E Sec 28
NHAL Master Plan: Area 3 - Vilas Sandy Plains North - Forest Production



N

 Scale: 4" = 1 Mile
 1:15,840


Legend	
	Keg/Swamp
	Survey Marker
	Section Corner
	Woods Roads
	Highways and Town Roads
	Rivers and Streams
	White Spruce
	Northern Hardwoods
	Hemlock
	Cedar
	Lakes

Stand 1 (35 acres) is a white spruce stand of 1960 origin. This stand will be thinned.

Stand 4 (126 acres) is northern hardwoods. The silviculture will be single tree selection. Variable gap sizes will promote forest diversity.

Stand 5 (37 acres) is a 1920 origin hemlock/hardwood stand with a diversity of other tree species present. The early successional trees will be harvested and the hemlock and hardwoods will be marked for thinning.

Stand 6 (10 acres) is typed as a cedar stand of 1932 origin. The early successional tree species will be harvested and longer lived tree species thinned. No plans to harvest white cedar.



Map produced by
 Chase Christopherson, 02/19

This map is not a survey of the actual boundary of any property this map depicts.