











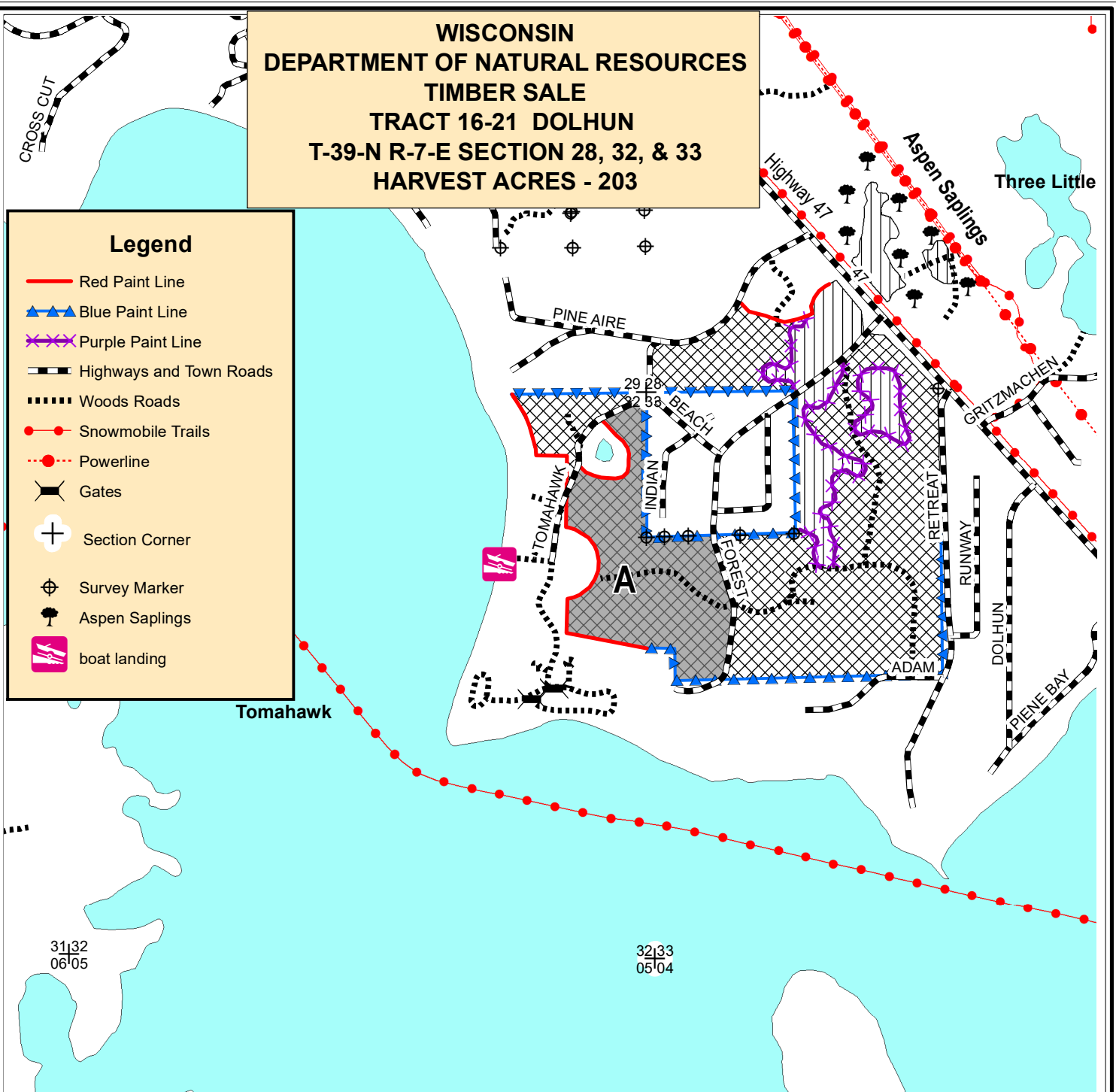


**WISCONSIN
DEPARTMENT OF NATURAL RESOURCES
TIMBER SALE
TRACT 16-21 DOLHUN
T-39-N R-7-E SECTION 28, 32, & 33
HARVEST ACRES - 203**

Legend

-  Red Paint Line
-  Blue Paint Line
-  Purple Paint Line
-  Highways and Town Roads
-  Woods Roads
-  Snowmobile Trails
-  Powerline
-  Gates
-  Section Corner
-  Survey Marker
-  Aspen Saplings
-  boat landing



Harvesting limited to daylight hours only (entire sale area)

Oak Wilt Restriction: No Harvesting / skidding allowed April 15 -July 15 (Shelterwood Area Only)

Zone A: No Harvesting / skidding allowed in Zone A (grey shaded area) from January 15th to July 30th

All stands are within
Mgmt. Area 6: Oneida Sandy Plains-
Forest Production

Scale: 4" = 1 Mile



Map produced by
Jon Leith, 2/21

This map is not a survey
of the actual boundary of
any property this map depicts.



Shelterwood Area (172 Acres): Cut all trees marked NOT marked with green paint. Do NOT cut any oak or white pine less than 9" in diameter.



Pine Area (31 Acres): Cut all orange marked trees

NH-ALSF TRACT NO. 16-21
DOLHUN

Oneida County

Township 39 North Range 7 East

Section 28 – SWSW, SESW, NESW, SWSE

Section 32 – Gov Lot 1, Gov Lot 2

Section 33 – SWNW, SENW, NENW

15% of the total sale bid value or \$1,000.00, whichever is greater, will be required for performance bond.

The cutting area is approximately 203 acres.

The contract period is **from contract signing to January 1, 2025**

All trees that will yield one or more 100-inch sticks to a 4” top diameter will be cut and utilized.

Whole tree harvest is not allowed.

ESTIMATED VOLUME (TONS)
MINIMUM TOP DIAMETER

<u>SPECIES</u>	<u>4”</u>	
White Pine ¹	2,550	
Red Pine ²	1,900	
Oak ³	2,550	
Mixed Hardwood ⁴	3,150	
Total Minimum Bid Value		\$128,870.00

¹ Volume includes 90% white pine, 8% fir, 1% white spruce and 1% jack pine. (White Pine Wt. Avg. 2.101 tons/cord) Includes potential for 240 MBF of sawlog material.

² Volume includes potential 184 MBF sawlog material.

³ Volume includes potential 179 MBF of sawlog material.

⁴ Volume includes 92% red maple, 5% hard maple, 2% white birch and 1% cherry. (Mx. Hardwood Wt. Avg. 2.29 tons/cord) Includes potential 12 MBF of sawlog material.

The total sale volume equates to approximately 50 tons/acre or 21 cords/acre.

Special Conditions

1. Logging operations are allowed during daylight hours only.
2. Cutting must be concurrent for all species.
3. No slash allowed across any blue line, red line or within any wetland. Slash within 50 feet of any town road or blue property line must be lopped and scattered to lay within 2 feet of the ground and pulled back at least 10 feet behind the tree line concurrently with cutting.
4. All standing dead snags must remain standing unless they pose a hazard to operator safety.
5. All landings and any new woods roads must be approved prior to sale start up.
6. All pine products cut between May 1 and September 1 must be removed from the sale area within three weeks from time of cutting. Pine products cut during the remainder of the year must be removed prior to May 1 of each year.

Operational (Oak Wilt) Restriction: No Harvesting or skidding allowed April 15 – July 15 (Shelterwood area).

Zone A Restriction: No harvesting or skidding allowed from January 15 – July 30