

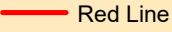
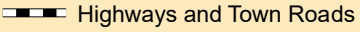
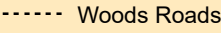

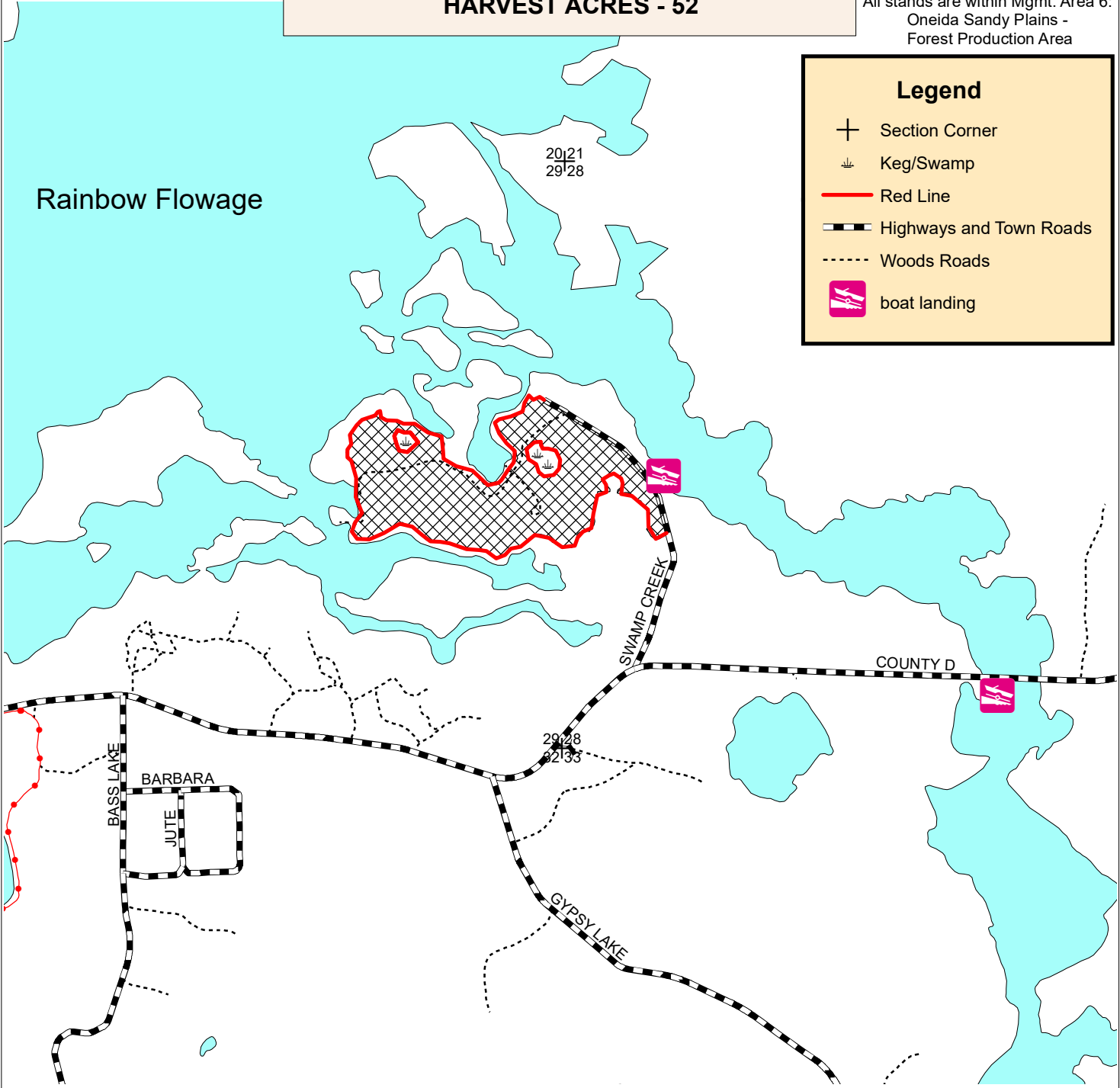


**WISCONSIN
DEPARTMENT OF NATURAL RESOURCES
TIMBER SALE
TRACT 31-20 SWAMP CREEK LANDING
T39N R8E SECTION 28, 29
HARVEST ACRES - 52**

All stands are within Mgmt. Area 6:
Oneida Sandy Plains -
Forest Production Area

Legend

-  Section Corner
-  Keg/Swamp
-  Red Line
-  Highways and Town Roads
-  Woods Roads
-  boat landing



Harvest Area (52 Acres): Cut all merchantable aspen, maple, oak, white birch, balsam fir, jack pine, and orange marked trees. Do not cut red marked boundary trees.

FROZEN GROUND HARVEST ONLY
Do NOT harvest any trees marked with GREEN paint



Scale: 4" = 1 Mile



Map produced 6/20 by
Jon Leith & Jake Bonack

This map is not a survey
of the actual boundary of
any property this map depicts.

NH-ALSF TRACT NO. 31-20
Swamp Creek Landing

Oneida County

Town 39 North, Range 8 East

Section 28 (SWNW and NWSW) & 29 (NESE, NWSE, SENE, SWNE)

No Bid Bond Required.

15% of the total sale bid value will be required for performance bond.

The cutting area is approximately 52 acres.

The contract period is 3 years.

All trees that will yield one or more 100-inch sticks to the minimum 4" top diameter will be cut and utilized.

Biomass harvesting is not approved.

ESTIMATED Weight (Tons)

MINIMUM TOP DIAMETER

<u>SPECIES</u>	<u>4"</u>	<u>Whole Tree</u>
Red Pine ¹	160	-----
Aspen	500	-----
Mixed Hardwoods ²	1350	-----

Total Minimum Sale Value \$ 15,064.00

¹Red Pine= 60% Red Pine, 25% White Pine, 15% Jack Pine. Included in this estimate is 12 MBF Red Pine and 1 MBF White Pine (Weight conversion= 2.19 ton/ cord)

²Mixed Hardwoods= 49% Oak, 35% Red Maple, 16% Paper Birch (Weight conversion= 2.48 ton/ cord)

Special Conditions:

1. No pole length skidding.
2. Felling and skidding damage to residual trees must be avoided, this included understory seedlings and saplings.
3. Slash shall be lopped to within 24" of the ground and scattered within 100 feet of the town road.
4. New road construction is not allowed and soil disturbance must be minimized.
5. Wood may be decked along the west side of Swamp Creek Road within close proximity to the sale area.
6. **Harvest activity must occur during frozen ground conditions.**