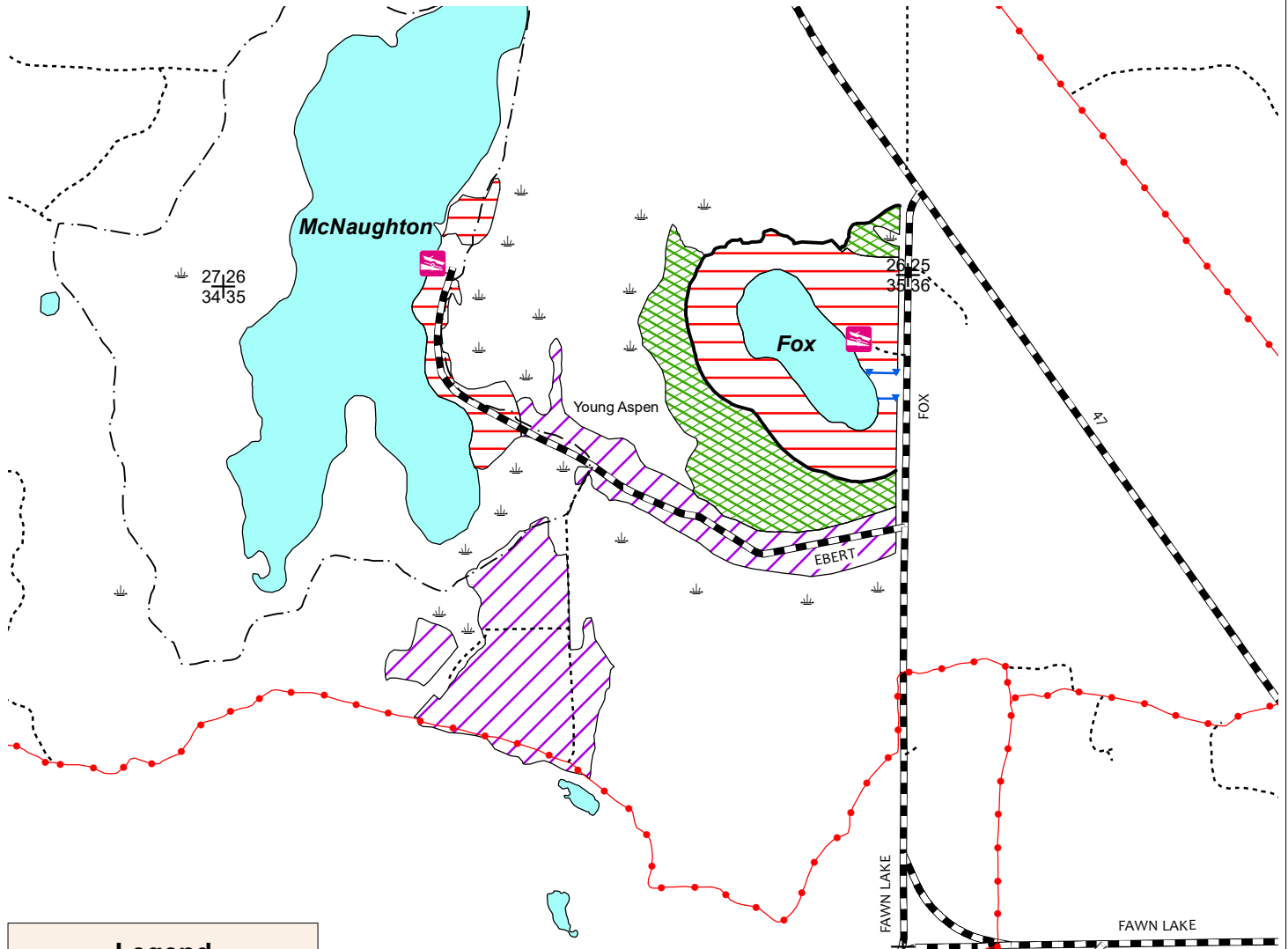





**WISCONSIN  
DEPARTMENT OF NATURAL RESOURCES  
TIMBER SALE  
TRACT 13-20 FOXY ASPEN  
T38N R7E SECTIONS 26 & 35  
HARVEST ACRES - 152**



**Legend**

-  Section Corner
-  Keg/Swamp
-  Boat Landing
-  Blue Line
-  Red Line
-  McNaughton Rec Trail
-  Woods Roads
-  Snowmobile Trails
-  Highways and Town Roads
-  Lakes

-  Pine Thinning Area (66 acres): Cut all trees marked with orange paint. Do NOT cut any 1 to 5 inch trees. Harvest allowed year-round.
-  Pine/Hardwood Thinning (52 acres): Cut same as above EXCEPT all harvest activity allowed from December 15 to March 15 only.
-  Aspen Coppice Area (34 acres): Cut all aspen, white birch, maple, ironwood, balsam fir, jack pine and spruce. Do NOT cut any oak or red and white pine. Sever at the stump or pull out all 1 to 5 inch maple. Harvest activity allowed from December 15 to March 15 only.



Scale: 4" = 1 Mile  
1:15,840



Map produced by  
Paul Schultz, 6/20

All stands are within Mgmt. Area 6:  
Oneida Sandy Plains -  
Forest Production

This map is not a survey  
of the actual boundary of  
any property this map depicts.

NH-ALSF TRACT NO. 13-20  
FOXY ASPEN

Oneida County

Town 38 North, Range 7 East

Section 26 – Gov Lot 3, SWSE, SESE

Section 35 – Gov Lot 1 & 2, NE1/4, NESW, NWSE

No bid bond required.

15% of the total sale bid value or \$1000.00, whichever is greater, will be required for performance bond.

The cutting area is approximately 152 acres.

The contract period is from **contract signing to July 1, 2024.**

All trees that will yield one or more 100-inch sticks to the minimum 4” top diameter will be cut and utilized.

Whole tree utilization is not allowed.

---

ESTIMATED VOLUME (TONS)

Minimum Top Diameter:

<u>SPECIES</u>	<u>4”</u>	<u>Whole Tree</u>
Red Pine <sup>1</sup>	2460	
Aspen	1900	
Mixed Hardwood <sup>2</sup>	460	

**Total Minimum Bid Value: \$65,072.00**

---

<sup>1</sup> Approximately 95% Red Pine, 2% White Pine, 2% Balsam Fir and 1% Jack Pine and Spruce. Included within this volume is approximately 265 MBF of Red and White Pine saw-log sized material. Weight conversion – 2.242 tons/cord.

<sup>2</sup> Approximately 91% Red Maple, 8% Red Oak and 1% White Birch and Ironwood. Included within this volume is approximately 2 MBF of saw-log sized material. Weight conversion – 2.308 tons/cord.

The total sale volume equates to approximately 32 tons/acre or 14 cords/acre.

1. Cutting must be concurrent for all species to be harvested.
2. Maintain all snags and den trees, unless they pose a safety concern.
3. No sale activity, except trucking, allowed between March 15<sup>th</sup> and December 15<sup>th</sup> in the Aspen Coppice and Pine/Hardwood Thinning Areas (see timber sale map).
4. Trees may not be felled into wetland/swamp areas. All slash is to be kept out of wetland areas.
5. Slash within 50 feet of Town Roads, McNaughton Recreation trail and the snowmobile trail must be lopped and/or scattered to lie within two feet of the ground and pulled back at least 10 feet behind the tree line concurrently with cutting.
6. Decking will be permitted along the snowmobile trail only between April 1 and November 15. All wood must be removed by November 15. Trails must be free of debris, always have snow cover and remain open to vehicle traffic. All trails must be repaired to pre-harvest conditions before the start of each snow season.
7. The McNaughton Recreation Trail must always be kept clear from debris. Skidding on trails is prohibited except at crossings designated by the timber sale administrator. No wheeled or tracked vehicles may operate within 10 feet of the trail except at designated crossings.
8. All pine products cut between May 1 and September 1 must be removed from the sale area within three weeks from time of cutting. Pine products cut during the remainder of the year must be removed prior to May 1 of each year.