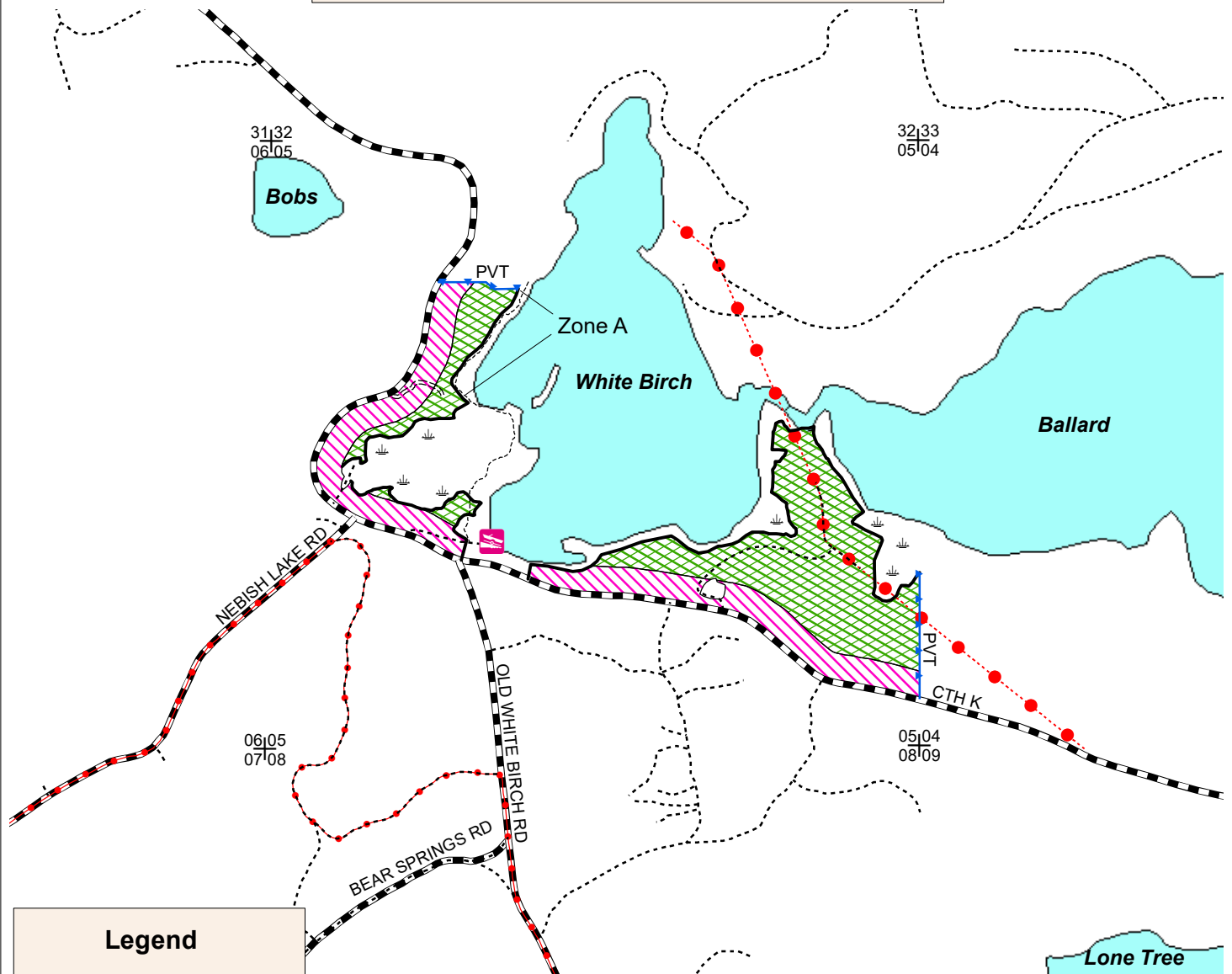













**WISCONSIN
DEPARTMENT OF NATURAL RESOURCES
TIMBER SALE
TRACT 5-19 WHITE BIRCH LAKE
T41N R8E SECTION 5
HARVEST ACRES - 83**



Legend

-  Canoe Landing
-  Section Corner
-  Keg/Swamp
-  Hiking Trail
-  Proposed Woods Road
-  Woods Roads
-  Powerline
-  Snowmobile Trails
-  Highways and Town Roads
-  Lakes

 Rustic Road Zone (34 Acres): Cut all aspen, ironwood, balsam fir, and trees marked with orange paint. No cutting within 25 feet of the highway ROW

 Hardwood Thinning Area (49 Acres): Cut all aspen, ironwood, balsam fir, white birch, and trees marked with orange paint.


Note: Zone A: NO harvest activity allowed April 15 to October 15.

OAK WILT RESTRICTION: NO harvest activity or road construction April 15 to July 15.

Do NOT cut trees marked with green paint.

All stands are within Mgmt. Area 4:
Vilas Sandy Plains Central -
Forest Production or Area 16:
Rustic Road Scenic Management

N
Scale: 4" = 1 Mile
1:15,840



This map is not a survey
of the actual boundary of
any property this map depicts.

NH-ALSF TRACT NO. 05-19

White Birch Lake

Vilas County

Township 41 North, Range 8 East

Section 5 – GL 4-1, GL 5, GL 6, GL 7, GL 9, GL 10, SWSE, SESE

No bid bond is required.

15% of the total sale bid value will be required for performance bond.

The cutting area is approximately 83 acres.

The contract period is 3 years.

All trees that will yield one or more 100-inch sticks to the minimum top diameter will be cut and utilized.

Whole Tree harvest is not allowed.

ESTIMATED VOLUME (TONS)
MINIMUM TOP DIAMETER

<u>SPECIES</u>	<u>4"</u>	<u>Advertised Price</u> <u>Per Unit</u>
White Pine ¹	90	\$11.90
Balsam Fir	550	\$6.20
Aspen	410	\$13.70
Red Oak	330	\$11.20
Mixed Hardwood ²	1500	\$12.50

ESTIMATED VOLUME MBF

Red Oak	36	\$333.00
---------	----	----------

Total Minimum Bid Value: \$44,532.00

¹ White Pine is approximately 79% white pine and 21% red pine. (wt. conv. 2.130 tons/cord).

Potential for 4 MBF of white pine and 2 MBF of red pine sawlogs.

² Mixed Hardwood is approximately 43% hard maple, 32% white birch, and 23% red maple, and 2% ironwood. (wt. conv. 2.436 tons/cord).

Potential for 19 MBF of hard maple, 10 MBF of white birch, and 5 MBF of red maple sawlogs.

Note: Total sale volume equates to 37.0 tons/acre or 14.6 cords/acre.

Special Conditions

1. Cutting must be concurrent for all species to be harvested.
2. **Oak Wilt Restriction:** No harvest activities or road construction allowed April 15 – July 15.
3. **Zone A Restriction:** No harvest activities allowed April 15 – October 15 to lessen noise impact to nearby resort. Zone A begins north of the proposed woods road (see sale map).
4. No equipment allowed within 15 feet of ephemeral ponds or wetlands.
5. Do not cut, knock down, or utilize any dead trees unless they pose an operational safety risk.
6. No landings or decking of wood products will be allowed within the 200-foot Rustic Road Zone.
7. No harvesting or equipment allowed within 25 feet of the highway right of way.