

NH-ALSF TRACT NO. 18-18

Madeline Trail

Vilas County

Town 40 North Range 7 East

Section 32 – SWSW, NWSW, NESW, SWNE, NWSE, NESE, GL 02,03,04,05

Section 33 – NWSW, SWSW, GL 03,05

No bid bond is required.

15% of the total sale bid value will be required for performance bond.

The cutting area is approximately 138 acres.

The contract period is 3 years.

All trees that will yield one or more 100-inch sticks to the minimum top diameter 4” will be cut and utilized.

WHOLE TREE UTILIZATION IS REQUIRED FOR ALL NON-CONIFER SPECIES.

ESTIMATED VOLUME (TONS)

| <u>SPECIES</u> | <u>Whole Tree</u> | <u>4 Inch Top</u> | <u>Advertised Price</u> <u>Per Unit</u> |
|------------------------------|-------------------|-------------------|--|
| White Pine ¹ | 675 | 600 | \$ 11.90 |
| Aspen | 3950 | | \$ 12.80 |
| Mixed Hardwoods ² | 3900 | | \$ 11.90 |

Total Minimum Bid Value \$105,002.50

1 - Is approximately 68% White Pine, 16 % Red Pine and 16 % Balsam Fir. Included in this estimate is potential 81 MBF White Pine and 18 MBF Red Pine. (Weight conversion 2.128 ton/ cord)

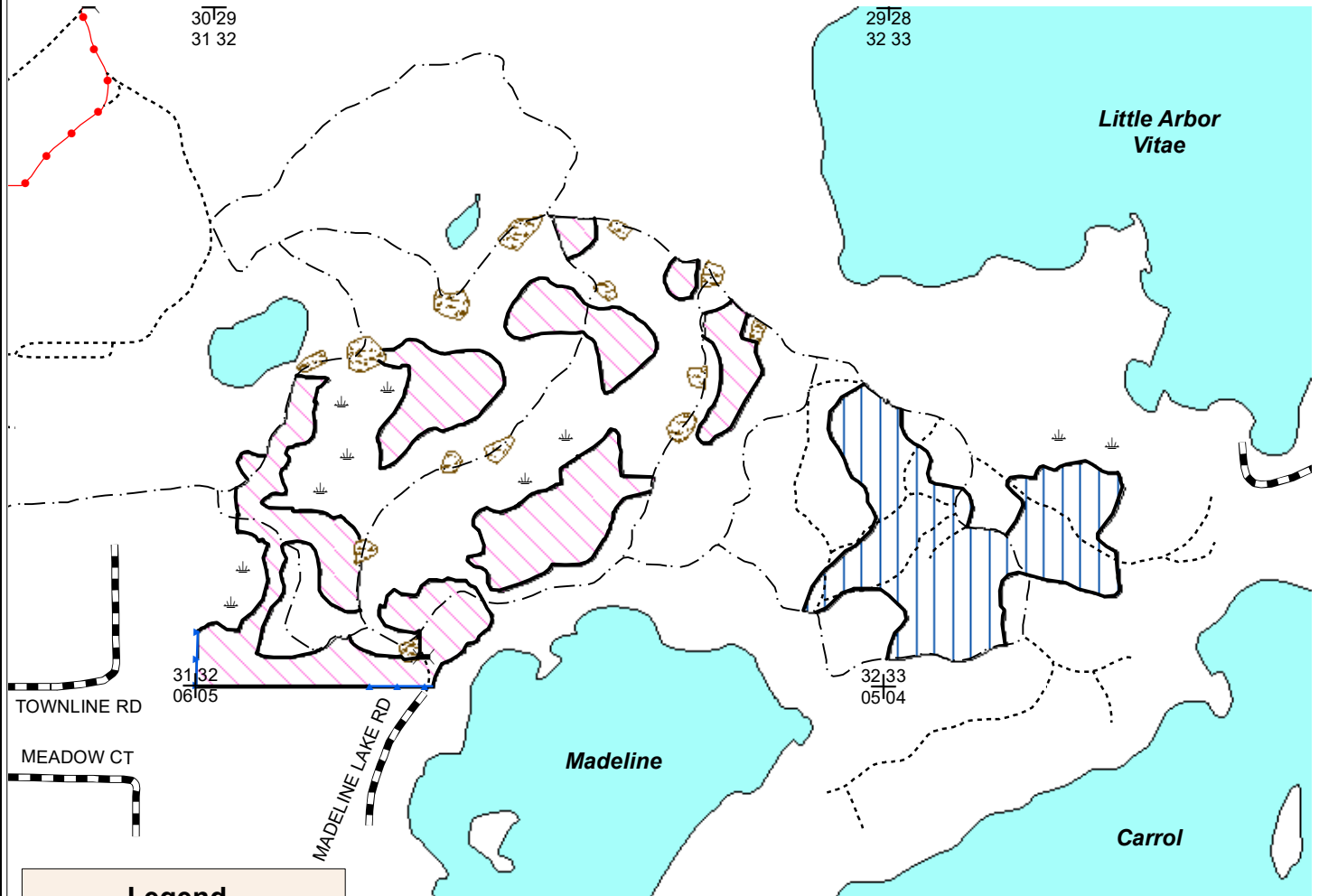
2 - Is approximately 42% Red Maple, 29% Sugar Maple, 22 % Red Oak and 7 % White Birch. Included in this estimate is potential 107 MBF Oak, 9 MBF Hard Maple and 3 MBF Red Maple. (Weight conversion 2.468 ton/cord)

Total sale volume estimate equates to 61 tons per acre.

Special Conditions


- In the Oak Area no harvesting will be permitted between January 15 and July 30 due to the presence of a federally protected species and oak wilt guidelines.**
- Biomass harvesting will be required for all non-conifer species. Conifer species may be utilized to a 4 inch top.**
- Cutting must be concurrent for all species to be harvested
- Slash must be lopped to within 24” of the ground within 100 feet of all trails.
- All recreational trails will be leveled to pre-sale grade upon completion or before removal of equipment from the sale area.
- If the contract is to be worked on during multiple time periods, a mid-contract “pull-off” inspection meeting will be required. One week notice shall be given by the contractor prior to moving equipment off-site. During the “pull-off” inspection provisions needing attention will be documented.


**WISCONSIN
DEPARTMENT OF NATURAL RESOURCES
TIMBER SALE
TRACT 18-18 MADELINE TRAIL
T40N R7E SECTIONS 32 & 33
HARVEST ACRES - 138**



Legend

-  Gates
-  Section Corner
-  Keg/Swamp
-  Blue Line
-  Red Line
-  Madeline Trail
-  Woods Roads
-  Snowmobile Trails
-  Highways and Town Roads
-  Grass Openings
-  Lakes

 Aspen Area (84 Acres): Cut all aspen, birch and maple, including all 1 to 5 inch trees of these species. Cut all orange marked trees.

 Oak Area (54 Acres): Cut all oak, maple and balsam fir, EXCEPT for those marked with green paint. Cut all orange marked pine. No harvesting in this area between January 15th and July 30th.

Note: Biomass harvesting is REQUIRED on this sale for non-conifer species.

N
Scale: 4" = 1 Mile
1:15,840



Map produced by
Mark Conkey &
Paul Schultz, 2/18

This map is not a survey of the actual boundary of any property this map depicts.

All stands are within
Mgmt. Area 5: Big Arbor Vitae Loamy Hills -
Forest Production Area