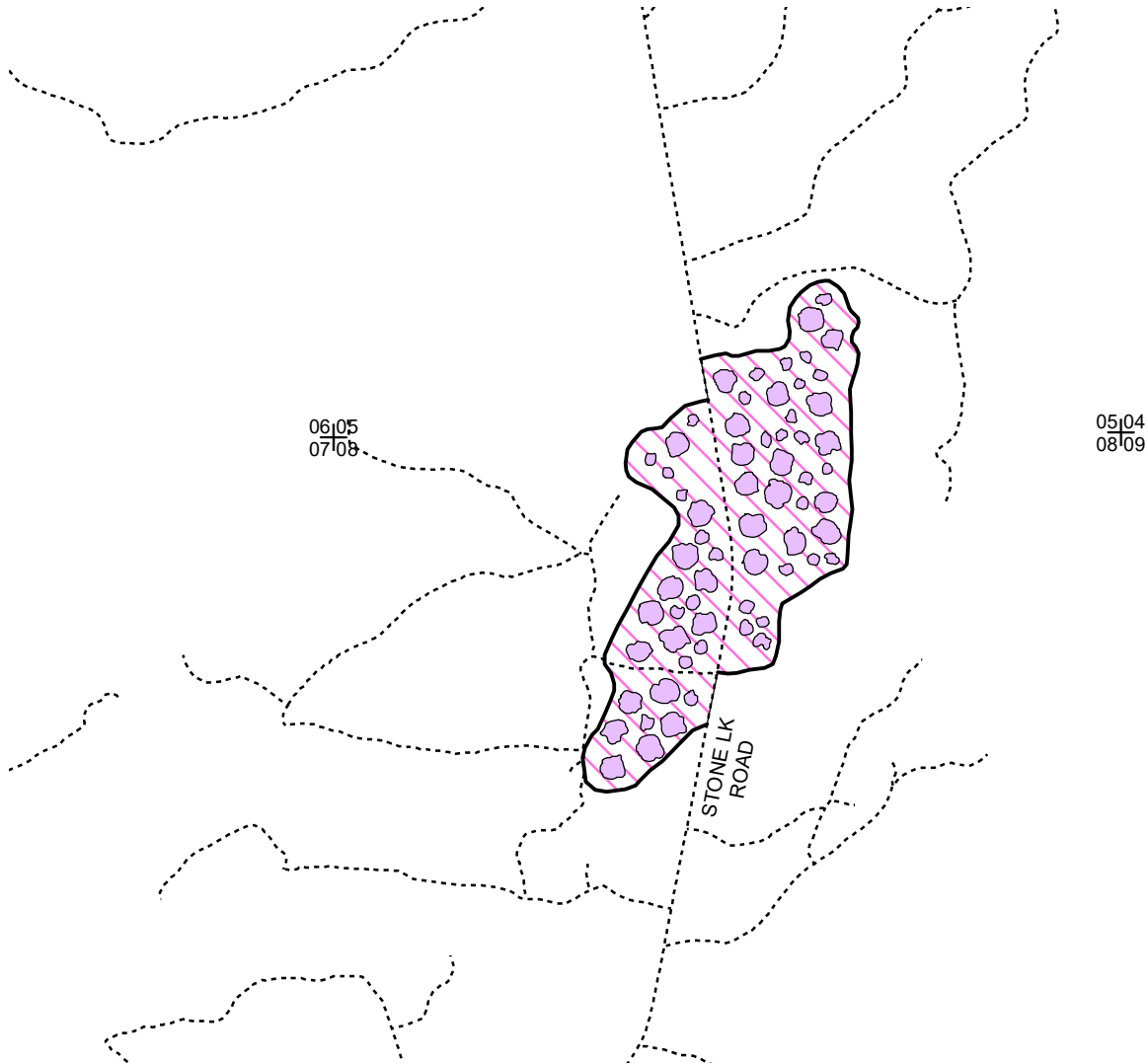







**WISCONSIN
DEPARTMENT OF NATURAL RESOURCES
TIMBER SALE
TRACT 22-18 STONE LAKE HARDWOOD RESEARCH
T38N R9E SECTIONS 5 & 8
HARVEST ACRES - 80**



-  Gap Areas (20 Acres): Gap boundaries are marked with purple paint. Cut all trees within the purple-painted gaps, including all 1 to 5 inch trees. Do NOT cut the trees marked with purple paint. Do NOT cut any white cedar.
-  Inter-Gap Area/Ash Salvage (60 Acres): Cut all merchantable ash in the areas between the gaps. Do NOT cut any trees marked with purple paint.

Legend

-  Section Corner
-  Red Line
-  Woods Roads

Management Area 6 -- Oneida Sandy
Plains -- Forest Production

***Note: All sale activity will be permitted only between
December 15 and March 31, or when there is sufficient
snow cover to protect newly germinated tree seedlings.***



Scale: 4" = 1 Mile
1:15,840



Map produced by
Paul Schultz, 9/18

This map is not a survey
of the actual boundary of
any property this map depicts.

NH-ALSF TRACT NO. 22-18
STONE LAKE HARDWOOD RESEARCH

Oneida County

Town 38 North, Range 9 East

Section 5 – SESW, SWSE

Section 8 – E1/2NE, W1/2NW

No bid bond required.

15% of the total sale bid value will be required for performance bond.

The cutting area is approximately 80 acres.

The contract period is 2 years.

All trees that will yield one or more 100-inch sticks to the minimum chosen top diameter will be cut and utilized.

Whole tree utilization IS allowed.

ESTIMATED VOLUME (TONS)

<u>SPECIES</u>	Minimum Top Diameter:		ADVERTISED PRICE <u>PER UNIT</u>
	<u>4"</u>	<u>Whole Tree</u>	
Mixed Hardwood ¹	1600	2000	\$ 8.20

Total Minimum Bid Value: \$16,400.00

¹ Approximately 62% Hard Maple, 28% Red Maple, 6% Basswood, 4% Ash and < 1% Yellow Birch. A trace amount of Ironwood and Balsam Fir are also present. Included with this volume is approximately 96 MBF of Hard Maple, 58 MBF of Red Maple, 18 MBF of Basswood, 8 MBF of Ash and a trace amount of Yellow Birch saw-log sized material.

The total sale volume equates to approximately 8 cords/acre (whole sale) or 33 cords/acre (**for gap areas only**). The weighted average weight conversion for cords is 2.411 tons/cord.

1. All sale activity will be permitted only between December 15 and March 31, or when there is sufficient snow cover to protect newly germinated tree seedlings.
2. All trees within the gaps must be harvested concurrently.
3. Decking will be permitted along Stone Lake Road. The road must be kept free of debris and remain open to vehicle traffic at all times. If decking along the road is utilized, warning/safety signs must be post on the road.