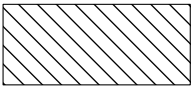



Tract 16-25 (Shindig) - Flambeau River State Forest

Parts of W $\frac{1}{2}$ SW $\frac{1}{4}$, W $\frac{1}{2}$ NW $\frac{1}{4}$ Section 3, E $\frac{1}{2}$ SE $\frac{1}{4}$ Section 4, T36N R3W, Town of South Fork, Rusk County.

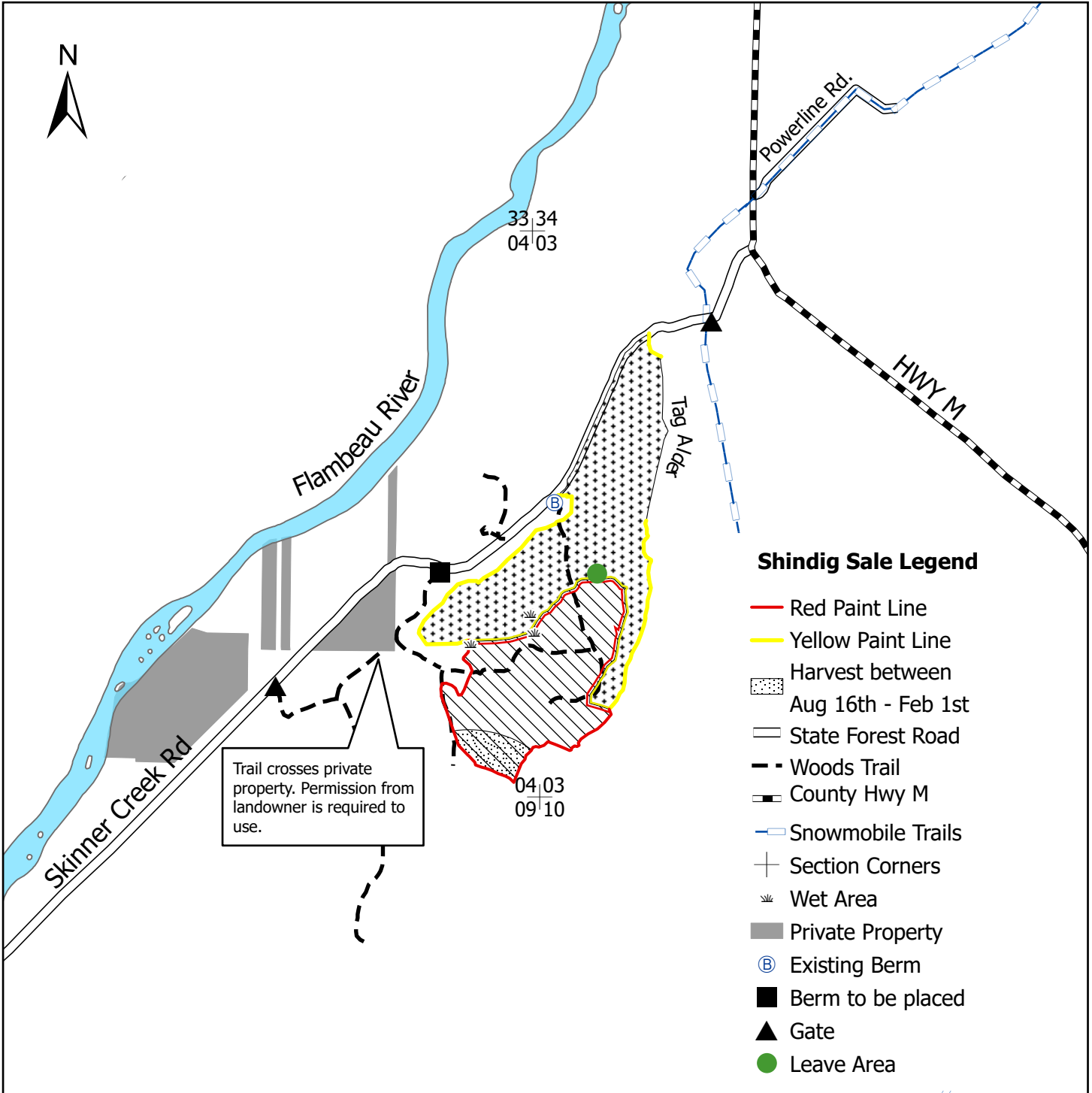


Selection area (41 acres): Bounded by red paint. Harvest all orange marked trees within the designated boundaries. Sever all orange marked unmerchantable stems. Leave all snags.

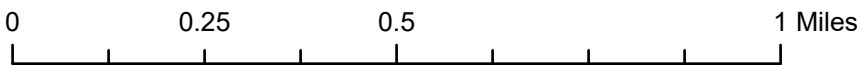


Coppice area (56 acres): Bounded by yellow paint, Skinner Creek Road, and tag alder. Harvest all trees greater than 1". Leave all 1) Conifers, 2) Oak, 3) Green marked trees, and 4) all snags.

Total: 97 acres



Trail crosses private property. Permission from landowner is required to use.



Mapped by Maria Rosploch

Scale: 1:15,840

This map is for informational purposes only and may not have been prepared for or be suitable for legal, engineering or surveying purposes. The user is solely responsible for verifying the accuracy of information before using for any purpose. By using this product for any purpose user agrees to be bound by all disclaimers found here: <https://dnr.wisconsin.gov/legal>.