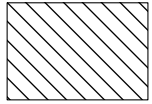


Tract 12-25 (Fisherman's Hook 2) - Flambeau River State Forest


SW SE Section 15, E½, E½ NW, NE SW Section 22 T37N R3W Town of Winter, Sawyer County



1:15,840

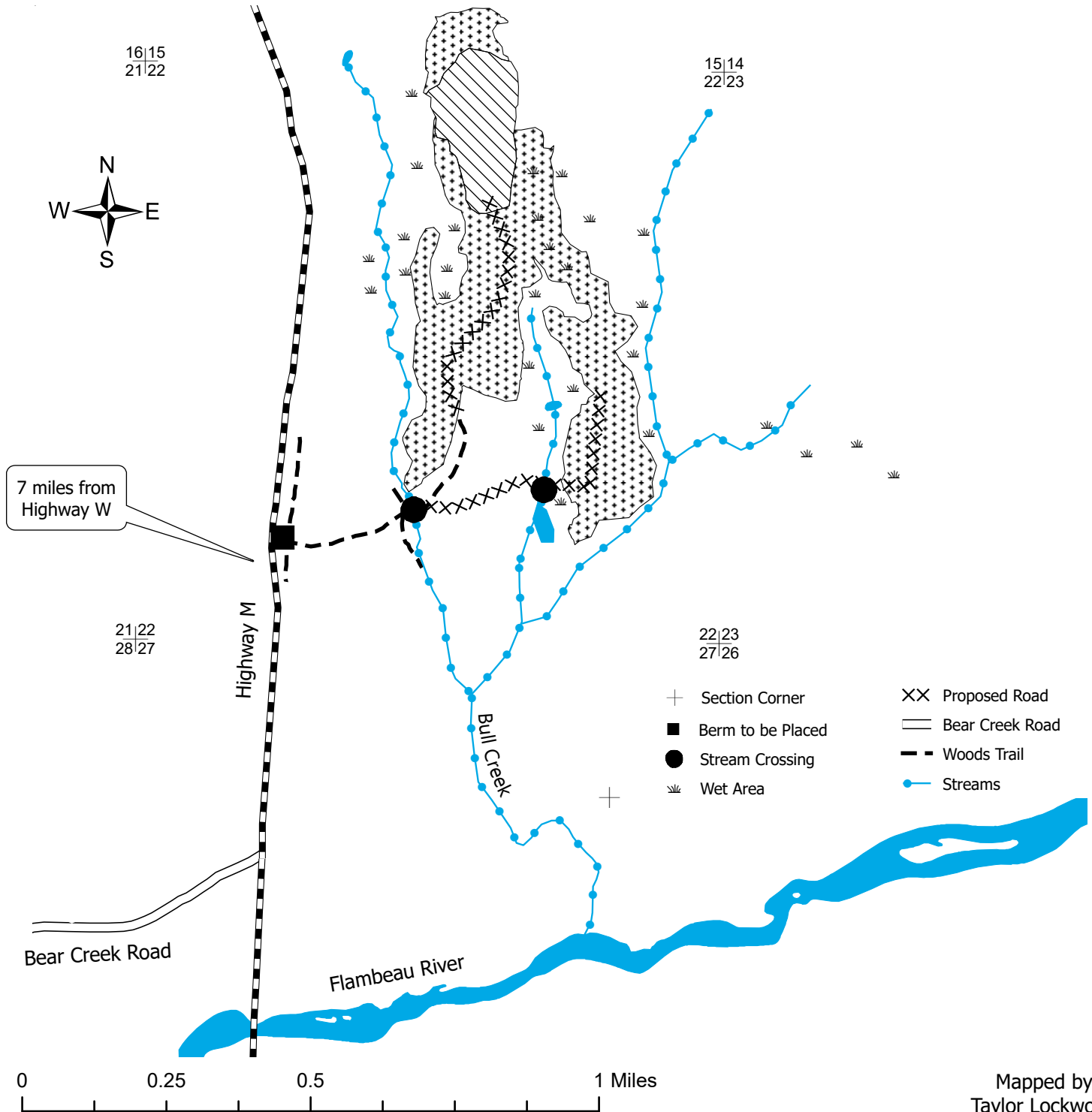


Selection Areas (23 acres) - Bounded by red paint. Harvest all orange marked trees within designated boundaries. Sever all orange marked unmerchantable stems. Leave all 1) snags and 2) trees marked with an orange X. Cut all merchantable ironwood.



Aspen/Red Maple/Black Ash Areas (93 acres) - Bounded by yellow and green paint, open marsh, and alder. Harvest all trees greater than 2" except: 1) hemlock, 2) white pine, 3) spruce, 4) cedar, 5) oak, 6) balsam 2 sticks or less, and 7) green X marked trees.

Total acres: 116



Mapped by Taylor Lockwood

This map is for informational purposes only and may not have been prepared for or be suitable for legal, engineering or surveying purposes. The user is solely responsible for verifying the accuracy of information before using for any purpose. By using this product for any purpose user agrees to be bound by all disclaimers found here: <https://dnr.wisconsin.gov/legal>.