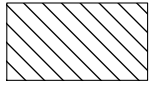


Tract 7-25 (Fisherman's Catch) - Flambeau River State Forest


W½ NW Section 26, NE, SE NW, NE SW Section 27, T37N R3W Town of Winter, Sawyer County



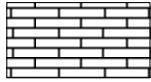
1:15,840



Selection Area (76 acres)- Bounded by red paint and snowmobile/ATV trail. Harvest all orange marked trees within designated boundaries. Sever all orange marked unmerchantable stems. Leave all 1) snags and 2) trees marked with an orange X. Cut all merchantable ironwood.

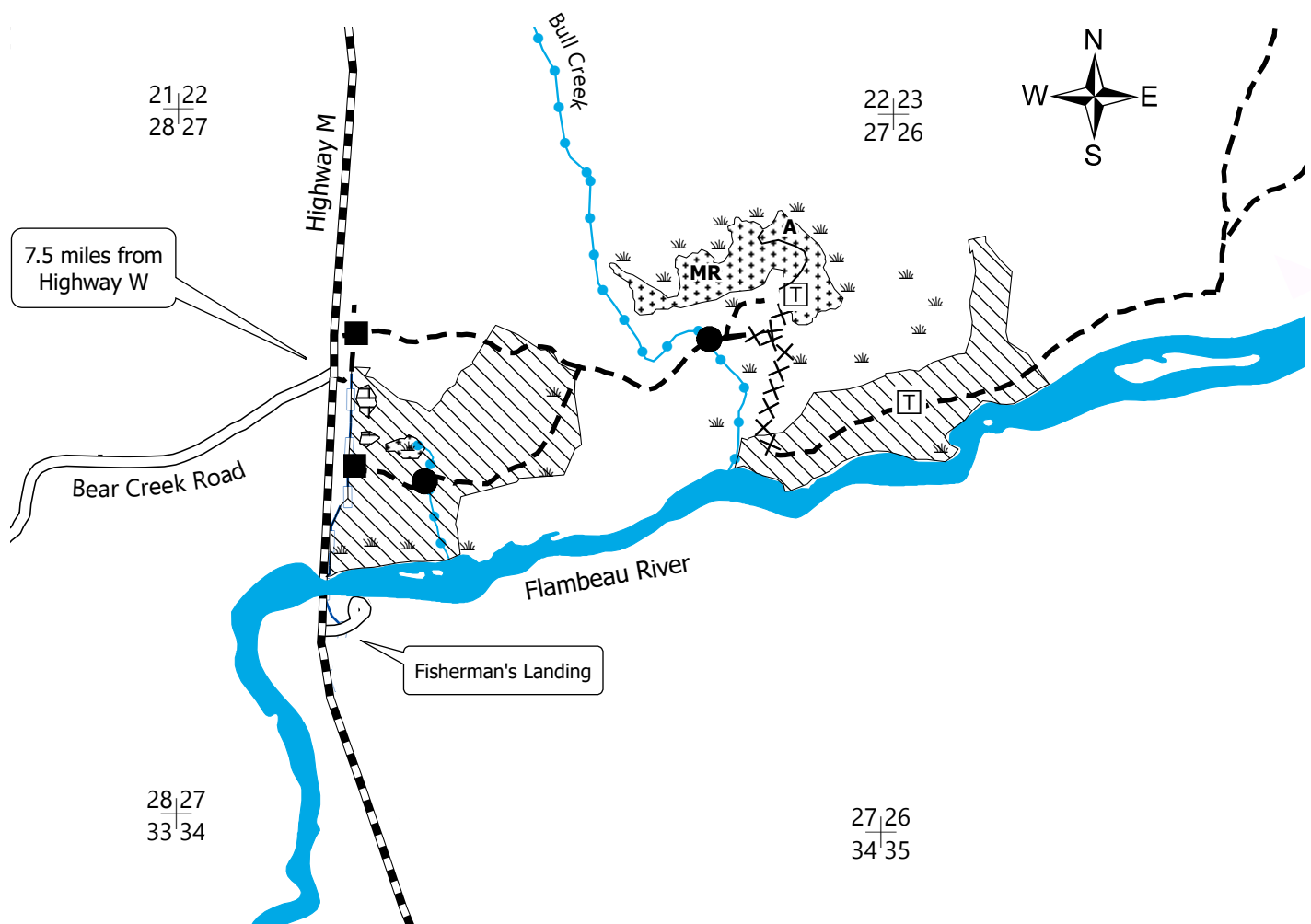


Red Maple (MR)/Aspen (A) Coppice (14 acres)-Bounded by yellow paint. Harvest all trees greater than 2" except: 1) conifers, 2) oak, 3) cherry, 4) elm, and 5) green marked trees



Purple Gaps (1 acre)-Bounded by purple paint. Cut all trees greater than 1" except: 1) conifers and 2) oak. Intent is to harvest overstory and save as much existing hard maple regeneration as possible.

Total acres: 91



● Stream Crossing

[T] Proposed Turnaround

■ Berm to be Placed

≡ Wet Area

— Bull Creek

X Proposed Road

— Bear Creek Road

- - Woods Trail

- - - ATV/Snowmobile Trail

0 0.25 0.5 1 Miles

Mapped by
Taylor Lockwood

This map is for informational purposes only and may not have been prepared for or be suitable for legal, engineering or surveying purposes. The user is solely responsible for verifying the accuracy of information before using for any purpose. By using this product for any purpose user agrees to be bound by all disclaimers found here: <https://dnr.wisconsin.gov/legal>.