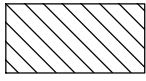


# Tract 2-24 (Easy Buck) - Flambeau River State Forest

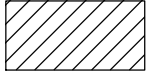
Parts of: S½ N½, SE¼, NE¼ SW¼, Section 33 T37N R3W, Town of Winter, Sawyer County




1:15,840




**Selection Area** (51 acres) – Bounded by red paint. Harvest all orange marked trees and merchantable ironwood.



**White Pine Thinning** (3 acres) – Bounded by red paint. Harvest all orange marked trees.



**Coppice Area** (11 acres) – Bounded by yellow paint. Harvest all trees greater than 1 inch except: 1) conifers and 2) oak.

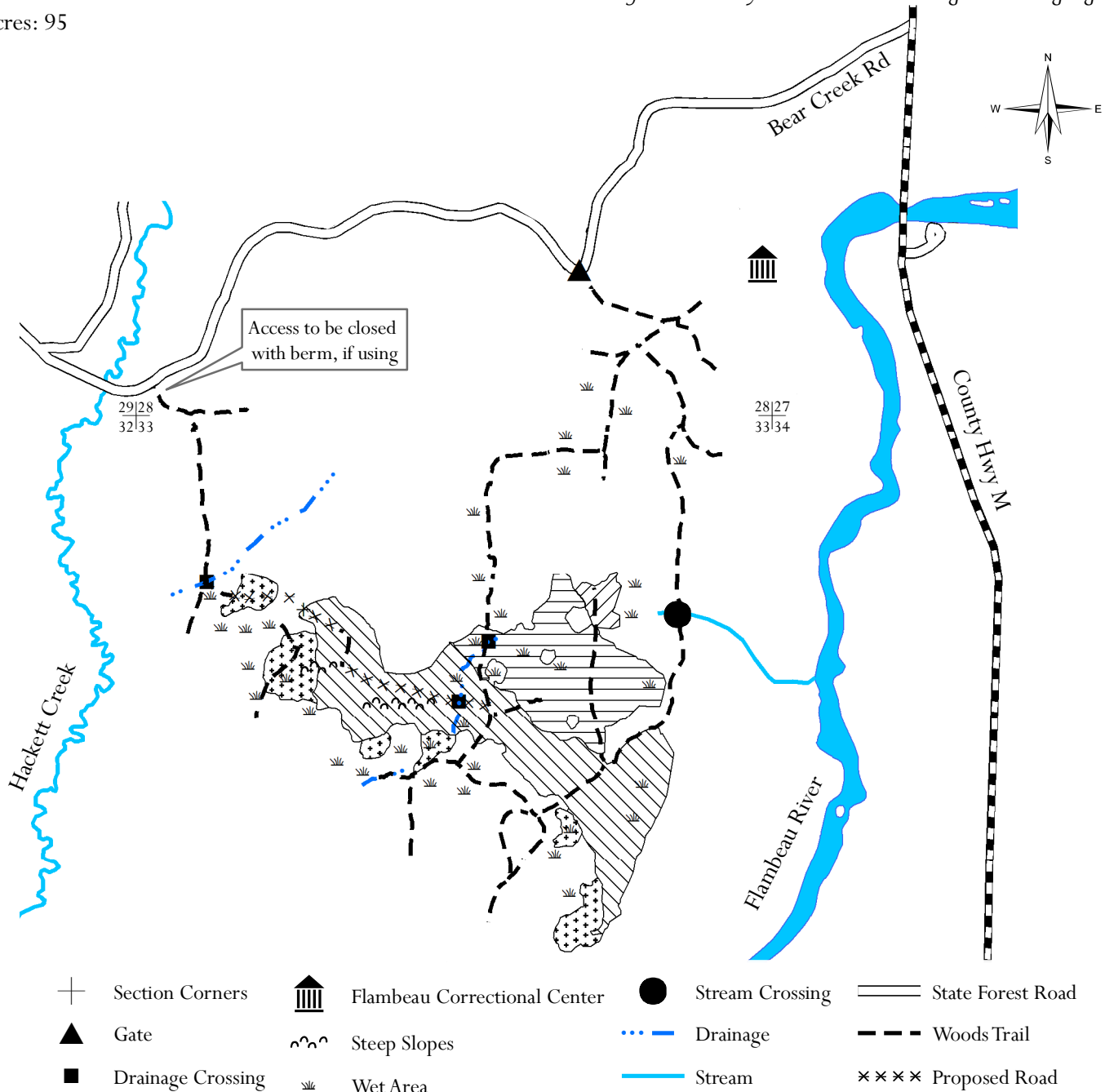


**Overstory Removal Area** (27 acres) – Bounded by green paint. Harvest all trees greater than 2 inches except: 1) conifers, 2) oak, and 3) green marked trees.

*Processor/skidder trails should be approximately 50' apart.*

*Trees should be felled in a way that minimizes damage to existing regeneration.*

Total acres: 95



- |   |                   |   |                              |     |                 |       |                   |
|---|-------------------|---|------------------------------|-----|-----------------|-------|-------------------|
| + | Section Corners   |   | Flambeau Correctional Center | ●   | Stream Crossing | ==    | State Forest Road |
| ▲ | Gate              | ~ | Steep Slopes                 | ... | Drainage        | - - - | Woods Trail       |
| ■ | Drainage Crossing | ☼ | Wet Area                     | —   | Stream          | ***   | Proposed Road     |

0 0.25 0.5 1 Miles

Mapped by Taylor Lockwood

This map is for informational purposes only and may not have been prepared for or be suitable for legal, engineering or surveying purposes. The user is solely responsible for verifying the accuracy of information before using for any purpose. By using this product for any purpose user agrees to be bound by all disclaimers found here: <https://dnr.wisconsin.gov/legal>.