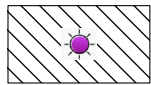


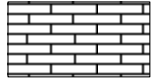
Tract 4-23 (More Manic Monday) - Flambeau River State Forest

Parts of: NWNE, NWSW, NW, Sec. 4, NE, SE, Sec. 5 T39N-R2W, Town of Lake, Price County




Selection area (213 acres) - Bounded by red paint, young aspen, blue line, hunter walking trail, and woods trail. Harvest all orange marked trees and all merchantable ironwood.

Canopy gaps: Bounded by purple paint. Harvest all trees greater than 2". Leave all 1) hemlock, 2) oak, 3) white pine, and 4) purple marked trees.

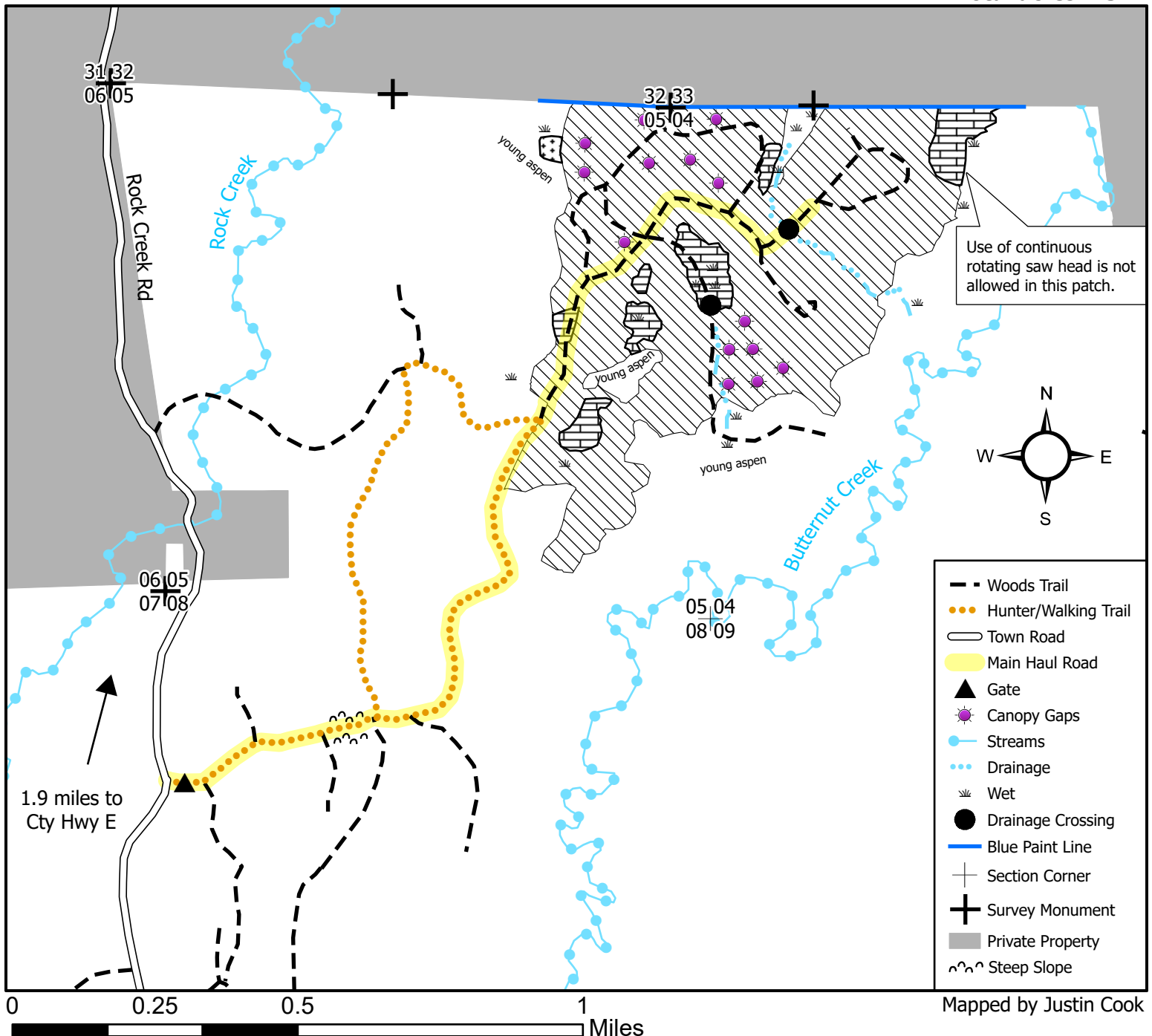


Purple patch area (20 acres) - Bounded by purple paint. Harvest all trees greater than 2". Leave all 1) hemlock, 2) oak, 3) white pine, and 4) purple marked trees.



Ash area (1 acre) - Bounded by young aspen and selection area. Harvest all trees greater than 2". Leave all hemlock.

Total acres: 234



Scale: 1:15,840

This map is for informational purposes only and may not have been prepared for or be suitable for legal, engineering or surveying purposes. The user is solely responsible for verifying the accuracy of information before using for any purpose. By using this product for any purpose user agrees to be bound by all disclaimers found here: <https://dnr.wisconsin.gov/legal>.

Mapped by Justin Cook