

# Potato Creek Wildlife Area

Tract #			Compartment - Stand	Sale Name	Contract #	Contractor
1-21			130 - 4,5,26,27	Potato Creek		
Twp	Range	Section	Estimated Sale Size	Map Scale	Expiration Date	Contractor Phone #
T33N	R8W	18	94 Acres	8" = 1 Mile	June 30, 2024	

\* This map is not a survey of the actual boundary of any property this map depicts.

0 0.125 0.25 Miles

Gate

Kent Road

0.3 Miles to  
Bednarek Road

Private Land








RMZ

Wetland





Wetland

Potato Creek

## Legend

-  Snowmobile Trail
-  Woods Roads
-  Yellow Paint Line
-  Blue Paint Line
-  Red Paint Line
-  Rivers&Streams
-  Rusk County Roads

## Timber Sale Area

-  Select Cut - 59 Acres - Cut all trees marked with ORANGE paint.
-  Coppice - 9 Acres - Cut all trees 2" DBH and larger. Do NOT cut conifer. Do NOT cut White Oak 12" DBH and larger.
-  Tamarack Salvage - 2 Acres - Cut all Tamarack 5" DBH and larger.
-  Shelterwood - 24 Acres - Cut all trees 2" DBH and larger. Do NOT cut trees marked in GREEN paint.

## Forester Notes

- \*Summer chance on good portion of sale
- \*Oak Wilt Restrictions: April 15-July 31
- \*The use of a continuously rotating saw head is prohibited throughout the sale area
- \*No trees felled across Blue Paint Line
- \*Snowmobile trail must be kept open, free of debris and snow-covered
- \*No tops left in the RMZ
- \*No slash within 10' of GREEN marked trees in the shelterwood area

