

**Tract 8-20 (Tamarack Tract Redux)**

Parts of: NESE, SENE, NENE Sec. 21; NWSW, SWNW, NWNW Sec. 22 T37N-R3W  
Sawyer County

64 Acres

---

<u>Species</u>	<u>Estimated Volume</u>	
Mixed Pulp <sup>1</sup>	900 cds	Minimum Acceptable
Aspen	280 cds	<u>Bid for Entire Sale</u>
Spruce	150 cds	\$14,218.00
Tamarack <sup>2</sup>	400 cds	

<sup>1</sup>Mixed pulp includes approx. 54% red maple, 27% black ash, 7% yellow birch, 5% basswood, and 7% sugar maple/elm/white birch/ironwood. Mixed pulp volumes include 34 MBF red maple, 35 MBF black ash, 7 MBF yellow birch and 7 MBF basswood, white birch and sugar maple combined. <sup>2</sup>Tamarack includes a small amount of balsam fir. Species not listed will be charged the mixed pulp price.

---

The performance bond will be 15% of the total sale value. Contract length is approximately three years.

**SPECIAL SALE CONDITIONS:**

Equipment use will be restricted to **frozen ground conditions only** due to wet soil conditions and wet road access.

Existing woods roads will be used. No new access points will be permitted.


New road construction is optional, and is limited to proposed road layout shown on prospectus map. Modifications can be made with approval of forester.

Decking will be done along woods roads within the sale area.

Contractor is required to close roads at the location designated on the map by placing logging debris, per sale prospectus.

**All additional restrictions listed in prospectus and standard contract apply unless specified.**

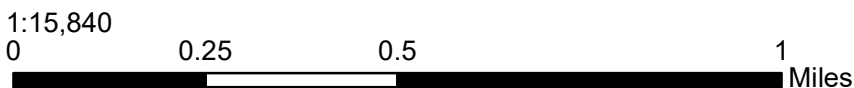
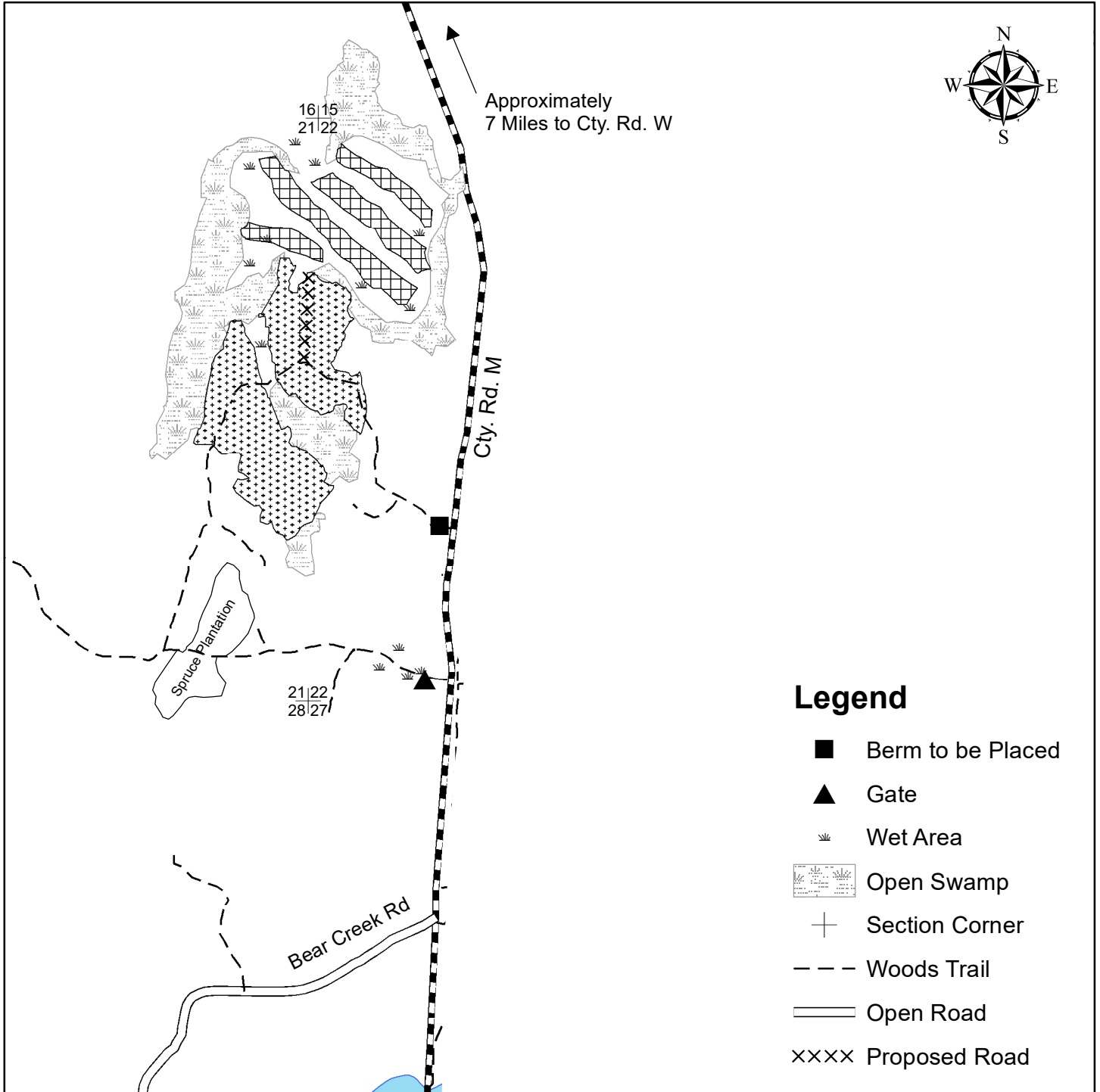
## Tract 8-20 (Tamarack Tract Redux)



**Red Maple/Aspen Coppice Area (44 acres)** – Bounded by yellow paint. Cut all trees greater than 1” **except for:** 1) hemlock, 2) white pine, 3) oak, 4) cherry, 5) spruce with 2 sticks or less, and 6) balsam with 2 sticks or less. Leave all trees within 30’ of all hemlock.



**Tamarack Strips (20 acres)** – Bounded by red paint. Cut all trees (including orange marked trees) greater than 1” **except for:** 1) hemlock, 2) white pine, and 3) cedar. Leave all trees within 30’ of all hemlock and cedar.



*"This map is not a survey of the actual boundary of any property this map depicts"*