

## Tract (6-19) Mostly Harmless

Parts of: SE ¼, SW ¼ NE ¼, SE ¼ of Section 30 T37N-R3W,  
NE ¼ NE ¼ of Section 31 T37N-R3W

105 acres

---

<u>Species</u>	<u>Estimated Volume</u>
Mixed Pulp <sup>1</sup>	1940 cords
Aspen	840 cords
Fir <sup>2</sup>	110 cords
Hard Maple	20 MBF
Red Maple	20 MBF
Ash	25 MBF
White Birch	15 MBF
Yellow Birch	10 MBF
Mixed Saw <sup>3</sup>	1 MBF

Minimum Acceptable  
Bid for Entire Sale  
\$38,311

<sup>1</sup>Mixed pulp includes 14% hard maple, 36% red maple, 21% ash, 7% yellow birch, 21% white birch, 1% ironwood, cherry, and basswood combined.

<sup>2</sup>Fir contains 90% fir and 10% spruce

<sup>3</sup>Mixed saw includes 1 MBF basswood and cherry combined.

Other species not mentioned will be charged at the mixed pulp or mixed saw price.

---

The performance bond will be 15% of the total sale value. Contract length is approximately three years.

### **SPECIAL SALE CONDITIONS:**

Due to wet soils and access concerns, the majority of this sale will require very dry or frozen conditions only.

Use of a continuous rotating saw head will not be allowed in the single-tree selection or in the shelterwood areas due to density and distribution of regeneration.

If decking is done on Bear Creek Road, all slash and ends will be removed from the trail concurrently with each truckload.

Portions of this sale are in the Flambeau River Scenic Management Area, operations within this area shall be conducted during leaf off (October 15th – March 31st).

No cutting during the months of April, May, or June in selection and shelterwood harvests due to bark being easily damaged at these times.

Debris berms are required at locations designated on map.

No new access points will be permitted.

No harvesting or equipment will be allowed past red marked stream or wetland buffer lines. **No stream crossing is permitted.**


It's possible that the access road (hunter-walker trail) may be in use for another sale. It is the responsibility of the contractors to determine logistics for hauling and road maintenance/repairs

No cutting shall be done in the birch shelterwood until scarification is completed by forestry staff. Contractor needs to notify the DNR the August prior to harvesting. Cutting shall be completed within one year of scarification.


**For sale inspection, call 715-332-5271 ext. 106 or ext. 107 for the combination of the lock for the gate. Please do not go around gate.**

**All additional restrictions listed in prospectus and standard contract apply unless specified.**


# Tract (06-19) Mostly Harmless



**Selection Cut (35 acres):** Bounded by red paint. Harvest all trees marked with orange slash mark, except for: 1) trees with an orange X, 2) snags, 3) cull trees. Harvest all merchantable ironwood.



**Birch Shelterwood (5 acres):** Bounded by green paint. Harvest all merchantable trees except for: 1) trees ringed with green paint, 2) hemlock and white pine, 3) aspen. All unmerchantable stems, except for aspen, shall be severed.



**Aspen Coppice (67 acres):** Bounded by red paint. Cut all trees greater than 1 inches, including trees with black paint, except for: 1) hemlock, 2) white pine, 3) spruce with 2 sticks or less, 4) oak.

19|20  
30|29

20|21  
29|28



Wet

Stream

Gate

Bear Creek Road

XXXXX Proposed Road

Woods Road

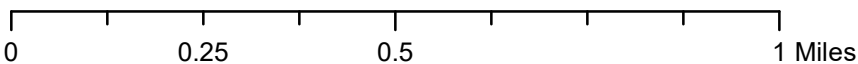
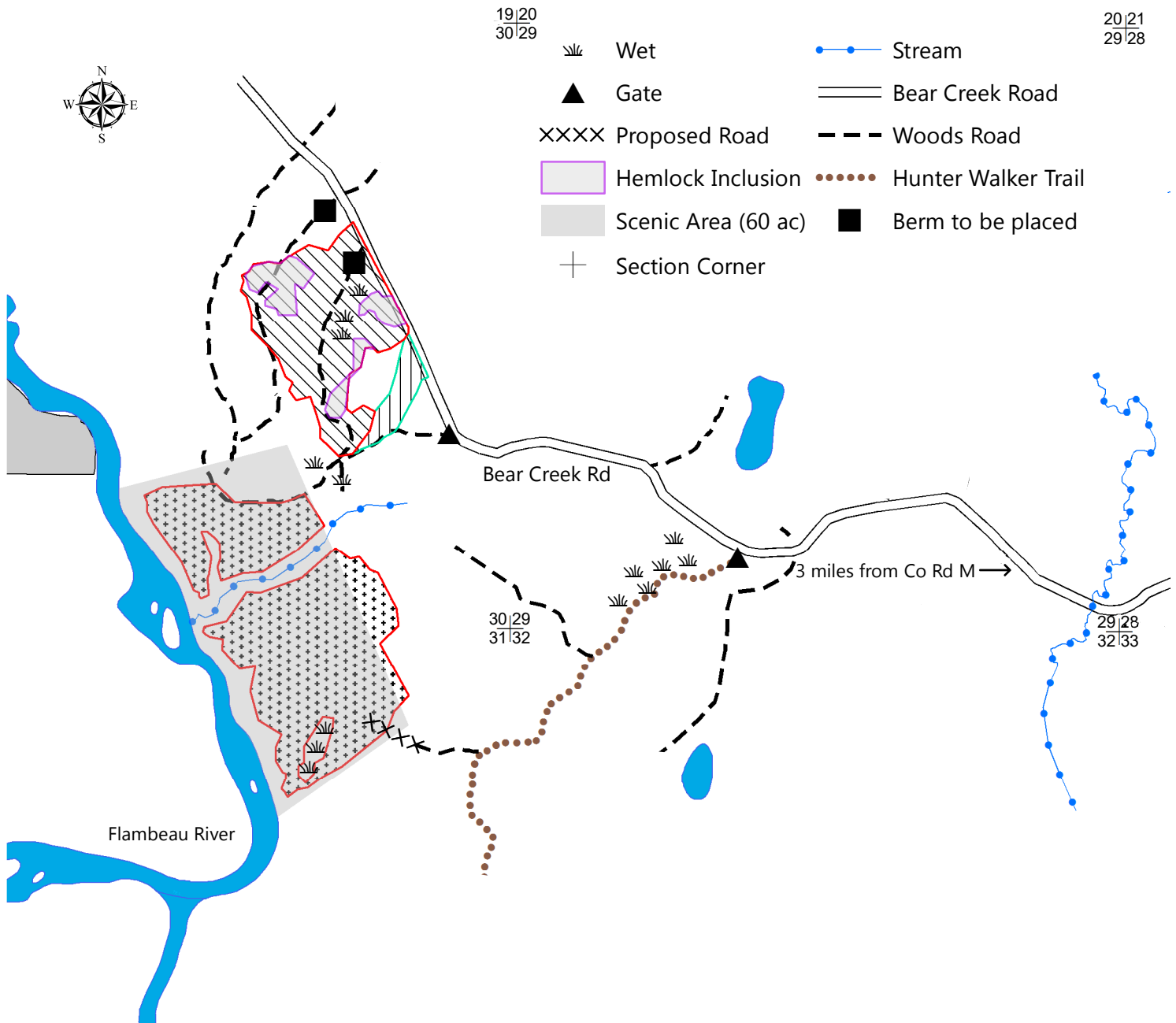
Hemlock Inclusion

Hunter Walker Trail

Scenic Area (60 ac)

Berm to be placed

+ Section Corner



This map is not a survey of the actual boundary of any property this map depicts