

**Tract 11-20 (Lone Oak 2)**

Parts of: SWNW, N1/2SW, SWSW of Section 28, SENE of Section 29, T37N – R3W, Sawyer County

64 Acres

---

<u>Species</u>	<u>Estimated Volume</u>	
<sup>1</sup> Mixed Pulp	1000 cords	
Aspen	80 cords	
<sup>3</sup> Spruce	20 cords	Minimum Acceptable
Hard Maple	9 MBF	<u>Bid for Entire Sale</u>
Red Maple	31 MBF	\$12,635.00
Ash	18 MBF	
<sup>2</sup> Mixed Saw	2 MBF	

<sup>1</sup>Mixed pulp includes 27% hard maple, 46% red maple, 19% ash, 5% yellow birch, 2% white birch, 1% elm, cherry, and ironwood combined. A small amount of basswood is included in the mixed pulp. (about 1 cord)

<sup>2</sup>Mixed saw includes 1 MBF yellow birch and 1 MBF white birch.

<sup>3</sup>A small amount of fir is included in the spruce.

Other species not mentioned will be charged at the mixed pulp or saw price.

---

The performance bond will be 15% of the total sale value. Contract length is approximately three years.

**SPECIAL SALE CONDITIONS:**

Equipment use will be restricted to very dry or frozen ground conditions due to wet soil conditions.

Use of a continuous rotating saw head will not be allowed in the selection area due to density and distribution of regeneration.

No cutting during the months of April, May, or June in selection harvests due to bark being easily damaged at these times.

NO DECKING OR SKIDDING allowed on Bear Creek Road without permission from Forester.

Debris berms are required at locations designated on map.

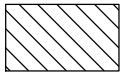
No new roads will be permitted.

All slash within 100' of Bear Creek Road shall be lopped and scattered to within 2' of the ground.


Bear Creek Road is a snowmobile trail. 3" of packed snow will be maintained on snowmobile trail, weather permitting.

Contractor is required to close roads at the location designated on the map by placing logging debris, per sale prospectus.


**All additional restrictions listed in prospectus and standard contract apply unless specified.**



**Selection Area (35 acres)** – Bounded by red paint. Harvest all orange marked trees within the designated boundaries. Sever all orange marked unmerchantable stems and all ironwood. Do not cut snags, cull trees or trees marked with an orange X.



**Coppice Area (26 acres)** – Bounded by yellow paint or recent coppice areas. Harvest all trees greater than 1” except for 1) hemlock, 2) cedar, 3) white pine, 4) red pine and 5) oak. LEAVE all trees within 30 feet of any hemlock or cedar.



**Strip Clear Cut (3 acres)** – Bounded by yellow paint. Harvest all trees greater than 1” except for 1) hemlock, 2) cedar, 3) white pine, 4) oak and trees marked with GREEN paint. LEAVE all trees within 30 feet of any hemlock or cedar.

