


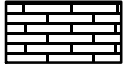
Tract (11-18) Lone Butternut



Selection Area (158 acres)- Bounded by red paint, recent clearcut, and keg bog. Harvest all orange marked trees within the designated boundaries. Sever all orange marked unmerchantable stems (canopy gaps). Leave, do not cut snags/cull trees marked with an orange X. Cut only marked aspen.



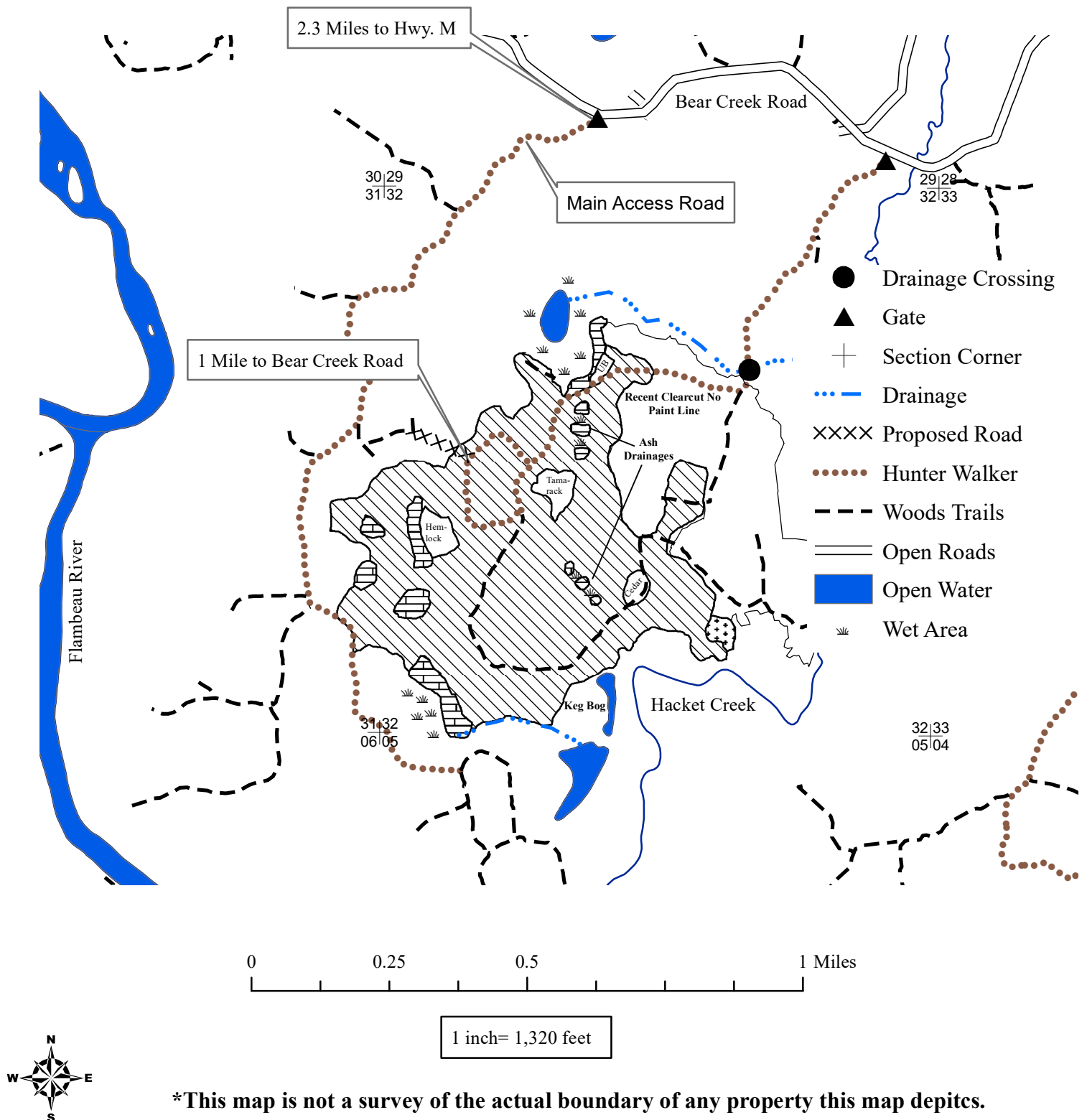
Aspen/Spruce Area (1 acre)- Bounded by yellow paint. Cut all trees greater than 2" except for: 1) hemlock, 2) white pine, 3) oak.



Purple Gap Area (14 acres)- Bounded by purple paint. Cut all trees greater than 2" except 1) purple X marked trees, 2) hemlock, 3) white pine, 4) oak, 5) cedar.

For sale inspection, call 715-332-5271 ext. 106 or ext. 112 for the combination of the lock for the gate.

Please do not go around gate.



***This map is not a survey of the actual boundary of any property this map depicts.**

Tract (11-18) Lone Butternut

Parts of: SW, W1/2SE, and S1/2NW Section 32, E1/2SE of Section 31, in T37N-R3W, Sawyer County.

173 Acres

<u>Species</u>	<u>Estimated Volume</u>	<u>Advertised Value/Unit</u>
¹ Mixed Pulp	1820 cords	22.10
Basswood	190 cords	4.00
Ash	780 cords	12.00
Aspen	10 cords	21.20
Spruce	10 cords	14.40
Hard Maple	9 MBF	208.00
Red Maple	14 MBF	102.00
Ash	37 MBF	93.00
Basswood	10 MBF	93.00
² Mixed Saw	1 MBF	102.00

Minimum Acceptable
Bid for Entire Sale
\$58,471.00

¹Mixed pulp includes 53% hard maple, 45% red maple, 1% elm, and 1% yellow birch, white birch, ironwood, and cherry combined.

²Mixed saw includes 1 MBF yellow birch and white birch combined.

Other species not mentioned will be charged at the mixed pulp price.

The performance bond will be 15% of the total sale value. Contract length is approximately two years.

SPECIAL SALE CONDITIONS:

This sale is in the Back Country Hardwoods area of the state forest which requires equipment use to be restricted to very dry or frozen ground between Dec. 1st and March 31st due to wet soil conditions.

Use of a continuous rotating saw head will not be allowed in the single-tree selection area and purple gap area due to density and distribution of regeneration.

If decking is done on hunter walking trail or Bear Creek Road, all slash and ends will be removed from the trail concurrently with each truckload.

The hunter walking trail may be used for another timber sale, it is the responsibility of the contractors of the sales to determine the logistics for hauling and/or road repair.

All additional restrictions listed in prospectus and standard contract apply unless specified.