

**Tract (2-18) First Martin Sale**

Parts of: SW, W1/2SE, SWNW and SENW of Section 18 and NENW and SENW of Section 19 in T37N-R3W, and NESE of Section 13 in T37N-R4W in Sawyer County.

133 Acres

---

<u>Species</u>	<u>Estimated Volume</u>	<u>Advertised Value/Unit</u>
<sup>1</sup> Mixed Pulp	1950 cords	22.10
Ash	700 cords	12.00
Basswood	90 cords	4.00
Aspen	100 cords	21.30
Tamarack	60 cords	14.40
Hard Maple	16 MBF	208.00
Red Maple	20 MBF	102.00
Ash	47 MBF	93.00
Mixed Saw	7 MBF	77.00

Minimum Acceptable  
Bid for Entire Sale  
\$65,127.00

<sup>1</sup>Mixed pulp includes 42% hard maple, 55 % red maple, 3% yellow birch, elm, ironwood, and cherry combined.

<sup>2</sup>Mixed saw includes 6 MBF basswood and 1 MBF yellow birch.

Other species not mentioned will be charged at the mixed pulp or mixed saw price.

---

The performance bond will be 15% of the total sale value. Contract length is approximately two years.

**SPECIAL SALE CONDITIONS:**

Equipment use will be restricted to very dry or frozen ground conditions due to wet soil conditions.

Use of a continuous rotating saw head will not be allowed in the select cut area or purple overstory removal area due to density and distribution of regeneration.

NO DECKING OR SKIDDING ALLOWED ON Hines Grade or the Bear Creek/Hines Grade Connector without special permission.

Culvert(s) may be needed on existing and/or newly constructed roads. Roads are not to exceed 15 ft. in width without permission from the Forester. Culvert(s) and pit run material will be provided by the state. It will be the responsibility of the contractor for culvert placement, loading/hauling pit run, and leveling pit run.

The state forest roads and hunter walking trails are used for multiple sales, it is the responsibility of the contractors of sales to determine the logistics for hauling.

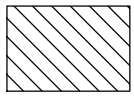
To make areas of sale operable during dry conditions, existing trails and new stub roads will most likely need pit run material. The state will provide the pit run material, but it will be the responsibility of the contractor for loading/hauling/leveling any material needed for decking on these existing roads and new stubs.

If decking on state forest roads, hunter/walking trail, or ATV/snowmobile trail, all slash and ends will be removed from the roads and ditches concurrently with each truckload.


An ice/snow/timber mat crossing will be needed to cross the drainage located on the map. Crossing the drainage is limited to one location to minimize disturbance.

**All additional restrictions listed in prospectus and standard contract apply unless specified.**

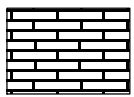
## Tract 2-18 First Martin Sale




**Selection Area (100 acres)-** Bounded by red paint, aspen poles, Hines Grade, Bear Creek/Hines Grade Connector. Harvest all orange marked trees within the designated boundaries. Sever all orange marked unmerchantable stems (canopy gaps). Leave, do not cut snags/cull trees marked with an orange X. Cut only marked aspen.



**Aspen/Red Maple/Ash Area (8 acres)-** Bounded by yellow paint and Hines Grade. Cut all trees greater than 2" except for: 1) hemlock, 2) white pine, 3) cedar, 4) oak.



**Purple Overstory Removal Area (23 acres)-** Bounded by purple paint. Cut all trees greater than 2" except for: 1) purple X marked trees, 2) hemlock, 3) white pine, 4) oak. (Intent is to harvest overstory trees and save as much hard maple regeneration as possible.)



**Tamarack Area (2 acres)-** Bounded by wet tag alder and hemlock. Cut all trees greater than 2" except for: 1) hemlock, 2) white pine. Reserve trees marked with green paint shall be left uncut and undamaged.

