

**Tract (13-17) Power Stroke Popple Sale**

Parts of: S1/2SE of Section 25; NE,E1/2NW,SWNW,NWSW,NWSE of Section 36, 37N-3W, in Sawyer County.

Acres 116

---

<u>Species</u>	<u>Estimated Volume</u>	<u>Advertised Value/Unit</u>	
<sup>1</sup> Mixed Pulp	1970 cords	14.60	
<sup>2</sup> Ash Pulp	330 cords	7.70	Minimum Acceptable
Aspen Pulp	1430 cords	12.80	<u>Bid for Entire Sale</u>
			\$49,607.00

<sup>1</sup>Mixed pulp includes 87% red maple, 7% white birch, 4% cherry and 2% hard maple, elm, and yellow birch combined also contains 12 MBF red maple and 2 MBF white birch.

<sup>2</sup>Ash Pulp contains 10 MBF.

Other species not mentioned will be charged at the mixed pulp price.

---

The performance bond will be 15% of the total sale value. Contract length is approximately two years.

**SPECIAL SALE CONDITIONS:**

Equipment use will be restricted to frozen ground conditions due to wet soil conditions.


Contractor is required to maintain the status of snowmobile trail. Any damages shall be repaired.

Three inches of snow will be maintained on the trail, weather permitting, to lessen the impact of the haul road.

A timber mat or pole ford shall be utilized for hauling across the stream bed indicated on the timber sale map. The mat/ford must be removed immediately after use. Placement and removal shall be the responsibility of the contractor. All conditions of the temporary in-stream crossing permit, which will be obtained by the Flambeau River State Forest, will be followed by the contractor.





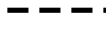

**All additional restrictions listed in prospectus and standard contract apply unless specified.**

# Tract (13-17) Power Stroke Popple

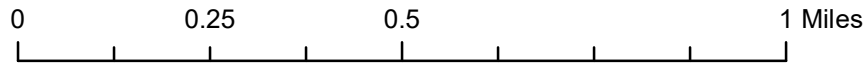
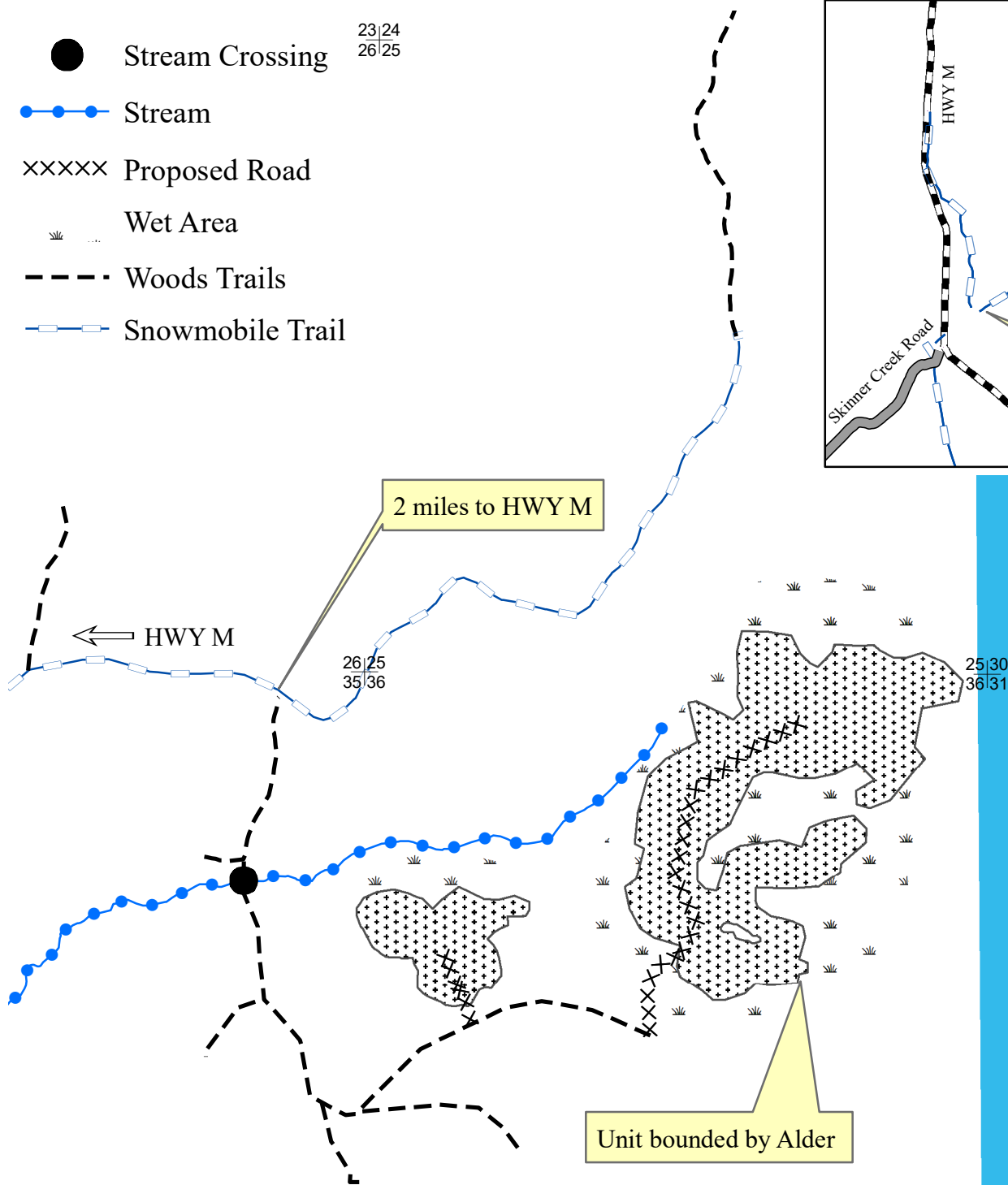
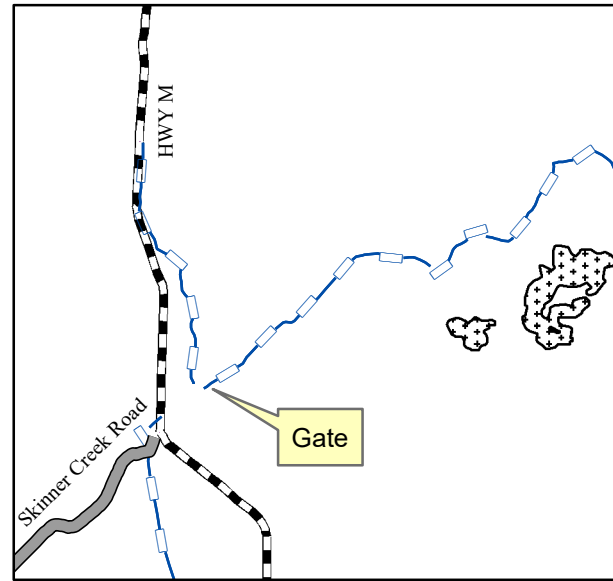


**Aspen/Red Maple Area (116 acres)**- Bounded by yellow paint and alder swamp. Cut all trees greater than 2" except for: 1) cedar, 2) hemlock, 3) oak, 4) tamarack, 5) white pine

For sale inspection, call 715-332-5271 ext. 106 or ext. 112 for the combination of the lock for the gate. **Please do not go around the gate.**

-  Stream Crossing
-  Stream
-  Proposed Road
-  Wet Area
-  Woods Trails
-  Snowmobile Trail

23|24  
26|25



1 inch = 1,320

\*This map is not a survey of the actual boundary of any property this map depicts.