

State of Wisconsin
DEPARTMENT OF NATURAL RESOURCES
810 W. Maple Street
Spooner WI 54801

Tony Evers, Governor

Telephone 608-266-2621
Toll Free 1-888-936-7463
TTY Access via relay - 711



December 20, 2024

To Interested Contractors:

The following timber sale is available for direct purchase by a qualified contractor:

Tract 6618-124 (Banks Lake Pine Sale)
Totogatic Wild River
Minong Township, Washburn County, Wisconsin

Attached you will find the associated prospectus and map with more details.

For additional information about this sale and contract specifics, please reach out to:

Ryan Spahn
810 W. Maple Street
Spooner, WI 54801
Cell Phone: (715) 431-1118
ryan.spahn@wisconsin.gov

TOTOGATIC WILD RIVER

Forester <i>Ryan Spahn</i>	Timber Sale Name <i>Banks Lake Pine</i>	Contract #
Contact Information <i>(715) 431-1118</i> <i>ryan.spahn@wisconsin.gov</i>	DNR Tract # <i>6618-124</i>	Contractor
Town <i>Minong</i>	Comp <i>3</i>	Stands <i>28, 31</i>
Town	Range	Sec.
<i>42N</i>	<i>13W</i>	<i>34</i>
Acres <i>41</i>		Expiration Date <i>12/31/2027</i>
Sale Method <i>Scaled</i>		

Species	Tons	MBF
Jack Pine	900	0
Pin Oak	330 ^a	0
White Pine	140	0
Aspen	70	0

^a Includes approx. 13 tons white birch.

TOTAL MINIMUM SALE VALUE \$ 6,515.00

See map on reverse side

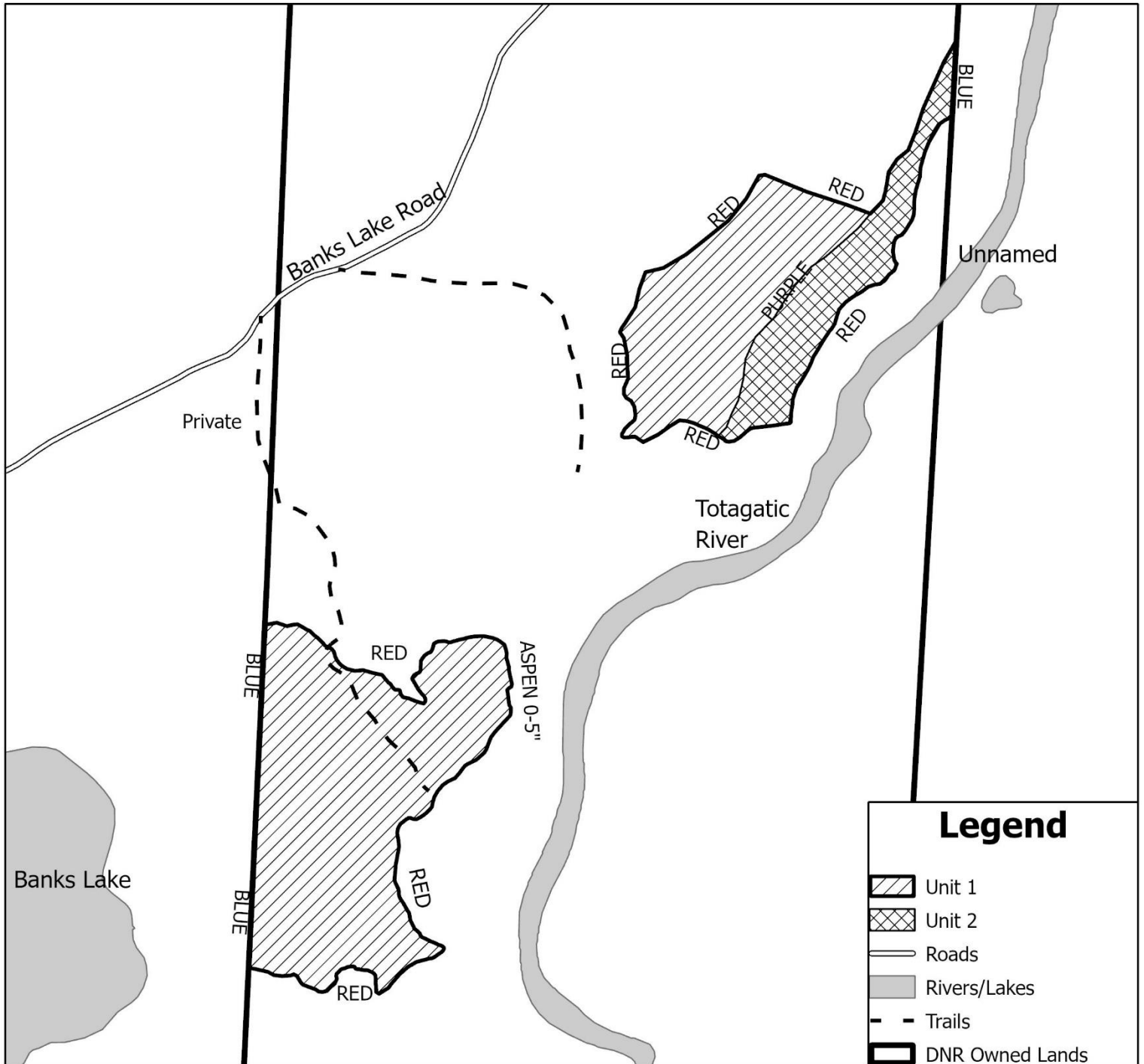
Special Contract Conditions:



1. **East block only - Oak wilt restrictions applied. Operations allowed July 15 – April 15.**
2. **Unit 2 – Operations allowed October 15 – May 31.**
3. **Scarification site. No cutting allowed until scarification is completed by DNR during non-frozen conditions.** Site will be scheduled for scarification after contractor provides timeline for harvest. Harvest required within 1 year of scarification. Jack pine tops must be scattered directly on scarified areas.
4. Access is through established trails off Banks Lake Rd. Preliminary access through private land has been granted to use the established trail on the west side of the sale. However, the purchaser is responsible to officially secure access. The administrating forester can provide landowner contact information upon request.
5. No new roads or landings allowed. Roads and landings shall be graded and level to the satisfaction of the Department upon completion of the sale.
6. Units 1 & 2 are divided using a double-sided purple paint line. These purple marked trees may be harvested.
7. Rocks, signs, and berms blocking existing trails shall be replaced by the contractor following completion of the sale.
8. Leave as many standing snags as possible as long as they do not compromise safety.
9. Utilization to a 4" top DIB. No whole tree harvesting allowed. Pole skidding is allowed as long as damage to residual trees does not occur.
10. Maximum stump height shall be 10 inches or equal to the maximum stump diameter, whichever is less.
11. Damage to residual trees will result in additional skidding restrictions. Operations will be stopped, if in the opinion of the forester, unnecessary damage occurs.
12. All cut conifer products must be removed from the sale area within two weeks after being cut between May 15 and August 15.
13. WI BMP's for Water Quality must be followed. No equipment within 15' of wetlands.
14. Do not harvest boundary trees (red or blue marked trees).
15. No equipment is allowed across the blue paint line onto private land at any time without permission.


Banks Lake Pine Tract 6618-124 Totogatic Wild River

Forester Contact: Ryan Spahn (715) 431-1118

Species	Pulp (tons)	Logs (MBF)
Jack Pine	900	0
Pin Oak	330	0
White Pine	140	0
Aspen	70	0
Total	1440	0



-  Jack Pine Clearcut (34 ac.) - Cut all stems 2" DBH and greater except for red pine, white oak, and green marked trees.
-  Jack Pine Clearcut (7 ac.) - Cut all stems 2" DBH and greater except for red pine, white pine, and white oak. Sale operations allowed Oct. 15 - May 31.



This map is for informational purposes only and may not have been prepared for or be suitable for legal, engineering or surveying purposes. The user is solely responsible for verifying the accuracy of information before using for any purpose. By using this product for any purpose user agrees to be bound by all disclaimers found here: <https://dnr.wisconsin.gov/legal>

