

**State of Wisconsin**  
**DEPARTMENT OF NATURAL RESOURCES**  
810 W. Maple Street  
Spooner WI 54801

**Tony Evers, Governor**  
**Adam N. Payne, Secretary**  
Telephone 608-266-2621  
Toll Free 1-888-936-7463  
TTY Access via relay - 711



January 23, 2024

To Interested Contractors:

The following timber sale is available for direct purchase by a qualified contractor:

Tract 781-223 (Namekagon Ridge Sale)  
Namekagon Barrens Wildlife Area  
Blaine Township, Burnett County, Wisconsin

Attached you will find the associated prospectus and map with more details.

For additional information about this sale and contract specifics, please reach out to:

Ryan Spahn  
810 W. Maple Street  
Spooner, WI 54801  
Cell Phone: (715) 431-1118  
[ryan.spahn@wisconsin.gov](mailto:ryan.spahn@wisconsin.gov)

## NAMEKAGON BARRENS WILDLIFE AREA

<b>Forester</b> <i>Ryan Spahn</i>			<b>Timber Sale Name</b> <i>Namekagon Ridge</i>		<b>Contract #</b>
<b>Contact Information</b> <i>(715) 431-1118</i> <i>ryan.spahn@wisconsin.gov</i>			<b>DNR Tract #</b> <i>781-223</i>		<b>Contractor</b>
<b>Town</b> <i>Blaine</i>			<b>Comp</b> <i>1</i>	<b>Stands</b> <i>104</i>	<b>Expiration Date</b> <i>12/31/2025</i>
<b>Twp</b>	<b>Town Sec.</b>	<b>Range</b>	<b>Acres</b>		<b>Sale Method</b>
<i>42N</i>	<i>14W</i>	<i>3,10</i>	<i>14</i>		<i>Scaled</i>

<sup>a</sup> Includes approx. 9 MBF

<sup>b</sup> Contains approx. 60% white birch, 40% red maple

<sup>c</sup> Includes approx. 16% jack pine

\* All standard cords/ton conversion factors outlined in the Timber Sale Handbook will be used.

Species	Tons	MBF
Oak	470 <sup>a</sup>	0
MX Hdwd	100 <sup>b</sup>	0
Aspen	50	0
Balsam Fir	30 <sup>c</sup>	0

**TOTAL MINIMUM SALE VALUE \$2,980.00**

*See map on reverse side*

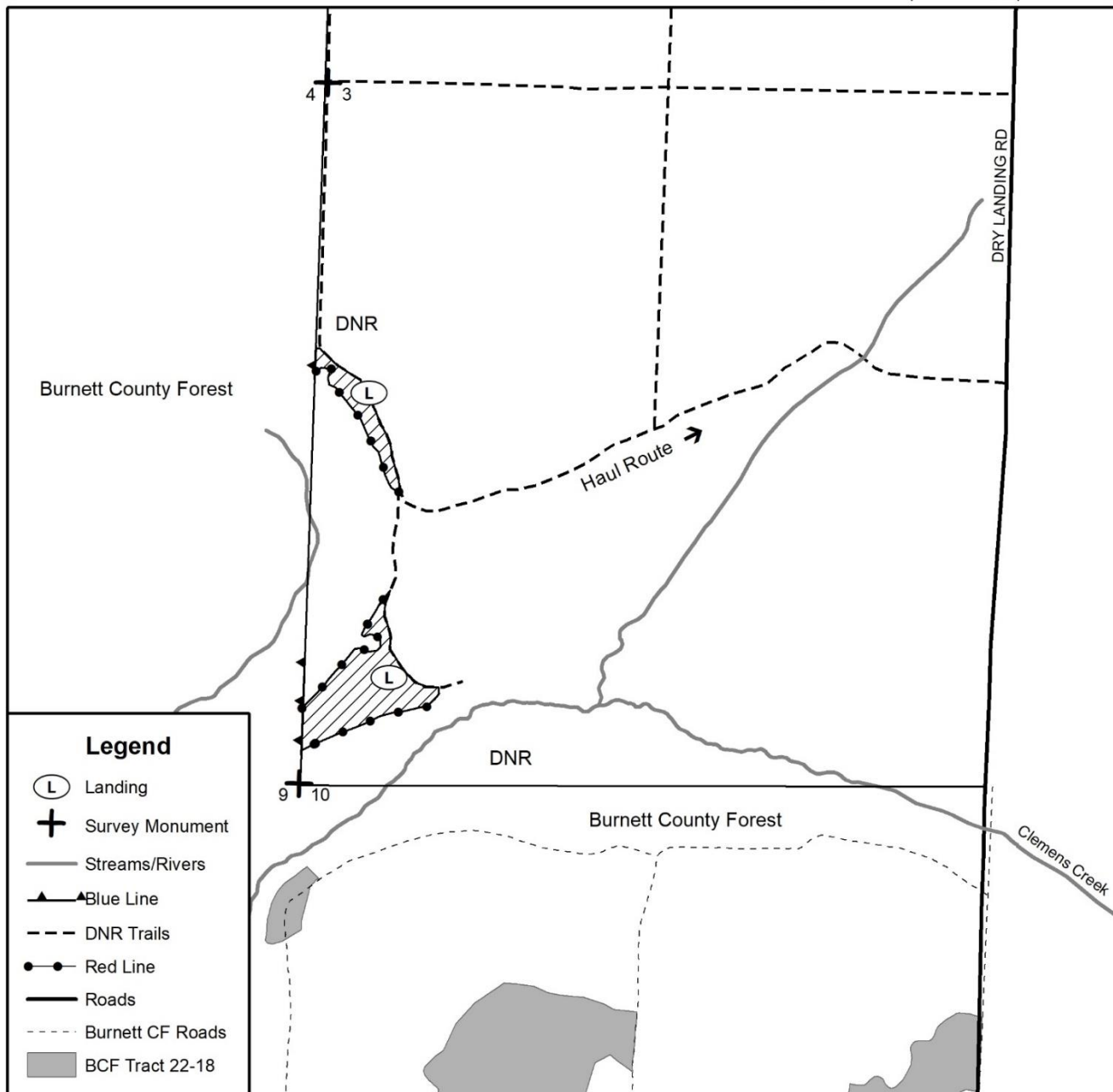
### Special Contract Conditions:


1. **Operations allowed July 15<sup>th</sup> through April 15<sup>th</sup>.**
2. No new roads are allowed. Landings/decking areas will be located within the timber sale boundary. Roads/landings shall be graded and level to the satisfaction of the Department upon completion of the sale.
3. Access to the sale area is 1 mile west of Dry Landing Rd. off of an existing trail as indicated on the map.
4. During wet periods of the year the soils may become soft and susceptible to damage. Operations will be suspended during these periods.
5. WI BMP's for Water Quality must be followed. No equipment within 15 ft. of wetland edges.
6. Leave as many standing snags as possible as long as they do not compromise safety.
7. Slash shall be lopped and scattered to within 3' of the ground throughout the sale area.
8. Utilization to a 4" top DIB. No whole tree harvesting allowed. Pole skidding is allowed as long as damage to residual trees does not occur.
9. Maximum stump height shall be 10 inches or equal to the maximum stump diameter, whichever is less.
10. Damage to residual trees will result in additional skidding restrictions. Operations will be stopped, if in the opinion of the forester, unnecessary damage occurs.
11. All wood cut or in piles shall be removed within 30 days.
12. Do not harvest red or blue marked trees. No equipment is allowed across the blue paint line onto Burnett County Forest land at any time without permission.


# NAMEKAGON RIDGE SALE TRACT 781-223 NAMEKAGON BARRENS WILDLIFE AREA

Forester Contact: Ryan Spahn (715) 431-1118

Species	Pulp (tons)	Logs (MBF)
Oak	470	0
MX Hdwd	100	0
Aspen	50	0
Balsam Fir	30	0
<b>Total</b>	<b>650</b>	<b>0</b>



 Oak Coppice (14 ac.) - Cut all stems 2" DBH and greater except for red pine, white pine, and bur oak 6" DBH and greater.



This map is not a survey of the actual boundary of any property this map depicts