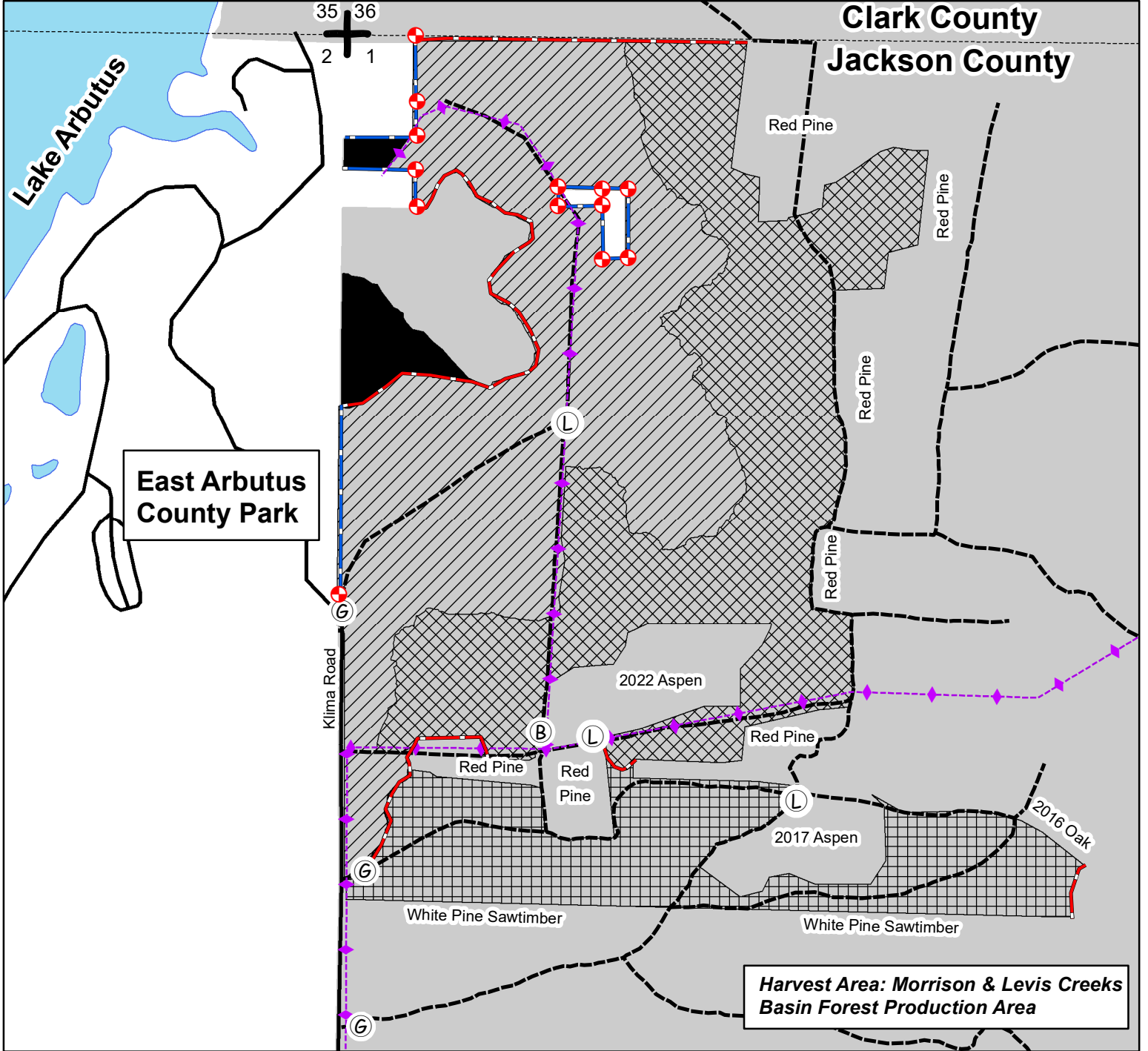





BLACK RIVER STATE FOREST  
 TIMBER SALE MAP  
 T22N-R3W SEC. 1  
 TRACT #15-26 Arbutus Oak













Latitude: 44.4179  
 Longitude: -90.6962

Sale Size: 173 acres  
 Map Scale: 1" = 1/8 mile



**No cutting allowed between April 1 and July 15 annually due to oak wilt concerns!**

-  76 Acres, Oak Regeneration Harvest: Cut all trees >1" DBH EXCEPT trees marked with purple paint.
-  65 Acres, Oak Shelterwood: Cut all trees >1" DBH EXCEPT trees marked with purple paint. Keep slash 10' away from purple marked trees!
-  32 Acres, Oak Thinning: Cut all trees marked with orange paint.

-  Survey Marker
-  Wildlife Island (5 acres)
-  Proposed Landing
-  Gate
-  Woods Road
-  Power Lines
-  Berm
-  Red Paint Line
-  County Line
-  Blue Paint Line
-  BRSF Property
-  Section Corner

*This map is for informational purposes only and may not have been prepared for or be suitable for legal, engineering or surveying purposes. The user is solely responsible for verifying the accuracy of information before using for any purpose. By using this product for any purpose user agrees to be bound by all disclaimers found here: <https://dnr.wisconsin.gov/legal>.*

N  
  
 Sale Established by  
 Ian Remus  
 715-928-2462