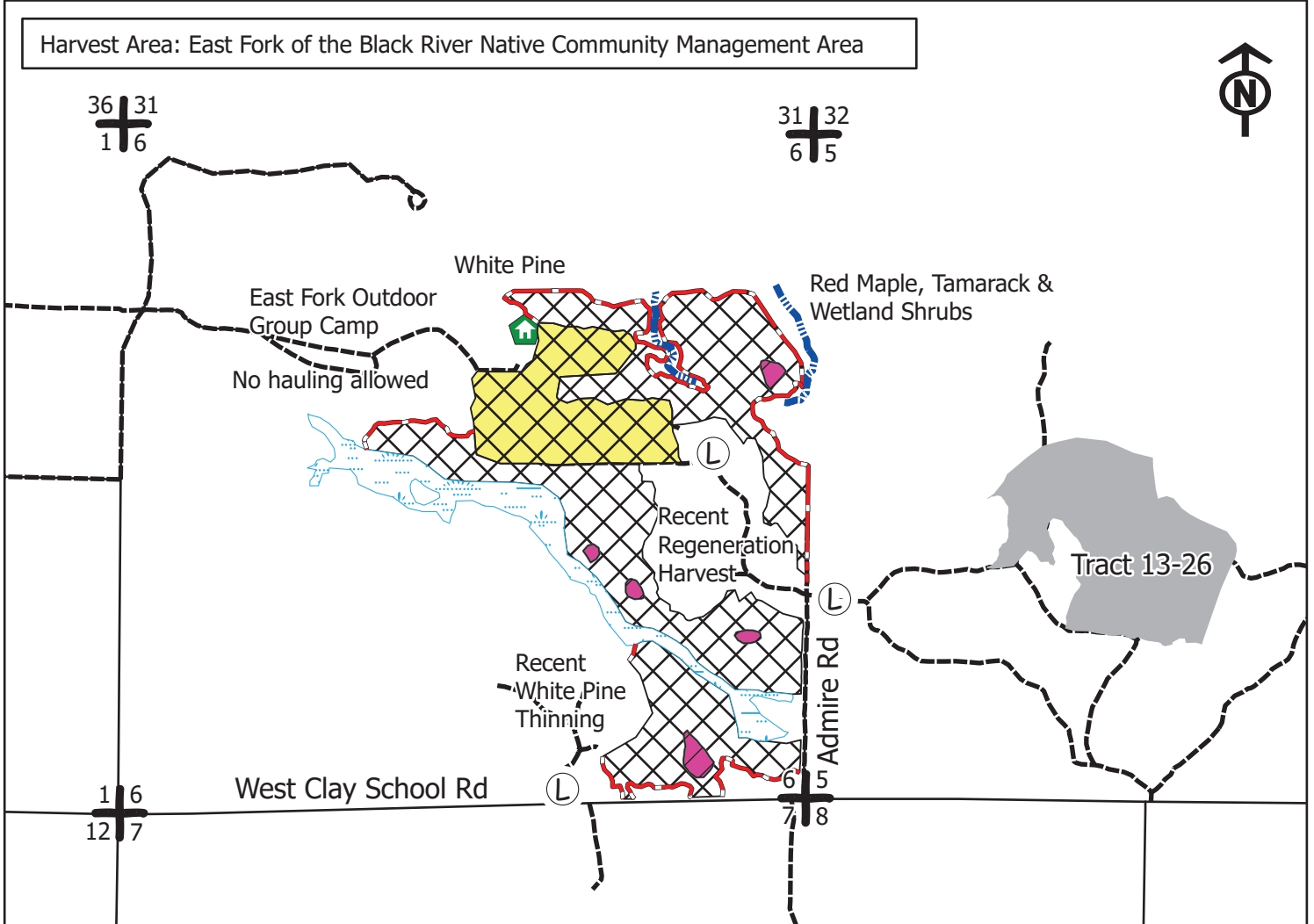


BLACK RIVER STATE FOREST
 TIMBER SALE MAP
 T22N-R2W Sec 6
 TRACT # 14-26 East Fork Pine












Latitude: 44.412634
 Longitude: -90.664454

Sale Size: 123 acres
 Map Scale 1" = 1/4 mile



This sale will require stump treatment for HRD unless harvesting occurs between December 1 and March 31!

Approximately 40% of this sale will require dry or frozen conditions.

-  93 Acres White Pine Thinning: Harvest all red maple, jack pine, and aspen 5" DBH and larger. Harvest all other trees marked with orange paint.
-  27 Acres Red Pine Thinning: Harvest all trees marked with orange paint.
-  3 Acres Regeneration Gaps: Bound by purple paint lines. Harvest all trees greater than 2" DBH except trees marked with purple paint. Remove all slash except from the primary skid trail in these area.
-  Woods Road
-  Old Foundation
-  Proposed Landing
-  Section Corners
-  Intermittent Stream
-  Double Sided Red Paint Line
-  Open Wetlands
-  Red Paint Line

This map is for informational purposes only and may not have been prepared for or be suitable for legal, engineering or surveying purposes. The user is solely responsible for verifying the accuracy of information before using for any purpose. By using this product for any purpose user agrees to be bound by all disclaimers found here: <https://dnr.wisconsin.gov/legal>

Mapped and Cruised
 By Nick Randall
 (715) 586-8233