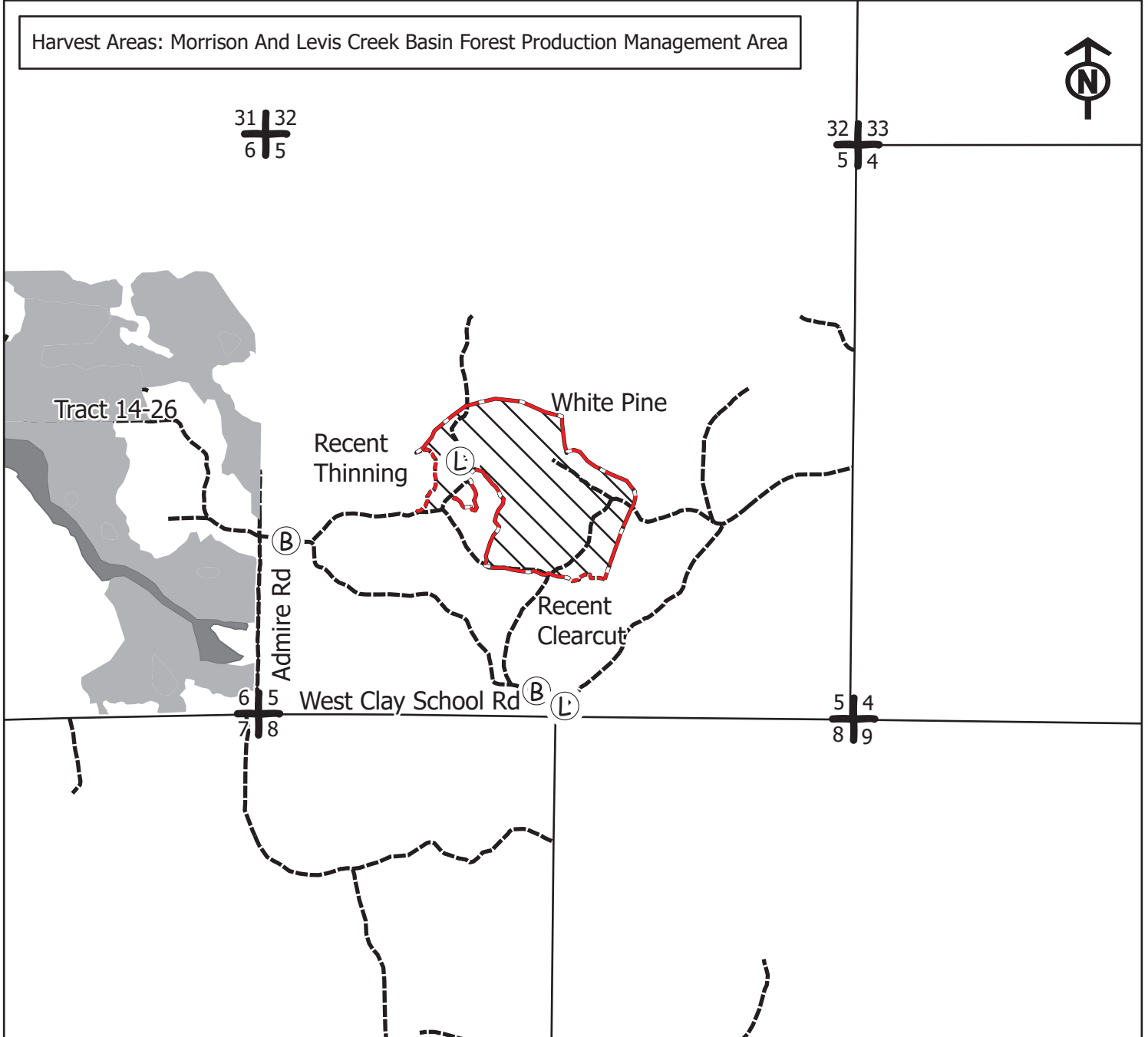









BLACK RIVER STATE FOREST
 TIMBER SALE MAP
 T22N-R2W Sec 5
 TRACT # 13-26 Bovine Pine

Latitude: 44.413202
 Longitude: -90.656000

Sale Size: 43 acres
 Map Scale 1" = 1/4 mile



This sale will require stump treatment for HRD unless harvesting occurs between December 1 and March 31!

-  43 Acre White Pine Seed Tree: Harvest all trees greater than 2" DBH EXCEPT trees marked with purple paint.
-  Woods Road
-  Section Corners
-  Berms
-  Existing Landings
-  Double Sided Red Paint Line
-  Red Paint Line

This map is for informational purposes only and may not have been prepared for or be suitable for legal, engineering or surveying purposes. The user is solely responsible for verifying the accuracy of information before using for any purpose. By using this product for any purpose user agrees to be bound by all disclaimers found here: <https://dnr.wisconsin.gov/legal>

Mapped and Cruised
 By Nick Randall
 (715) 586-8233