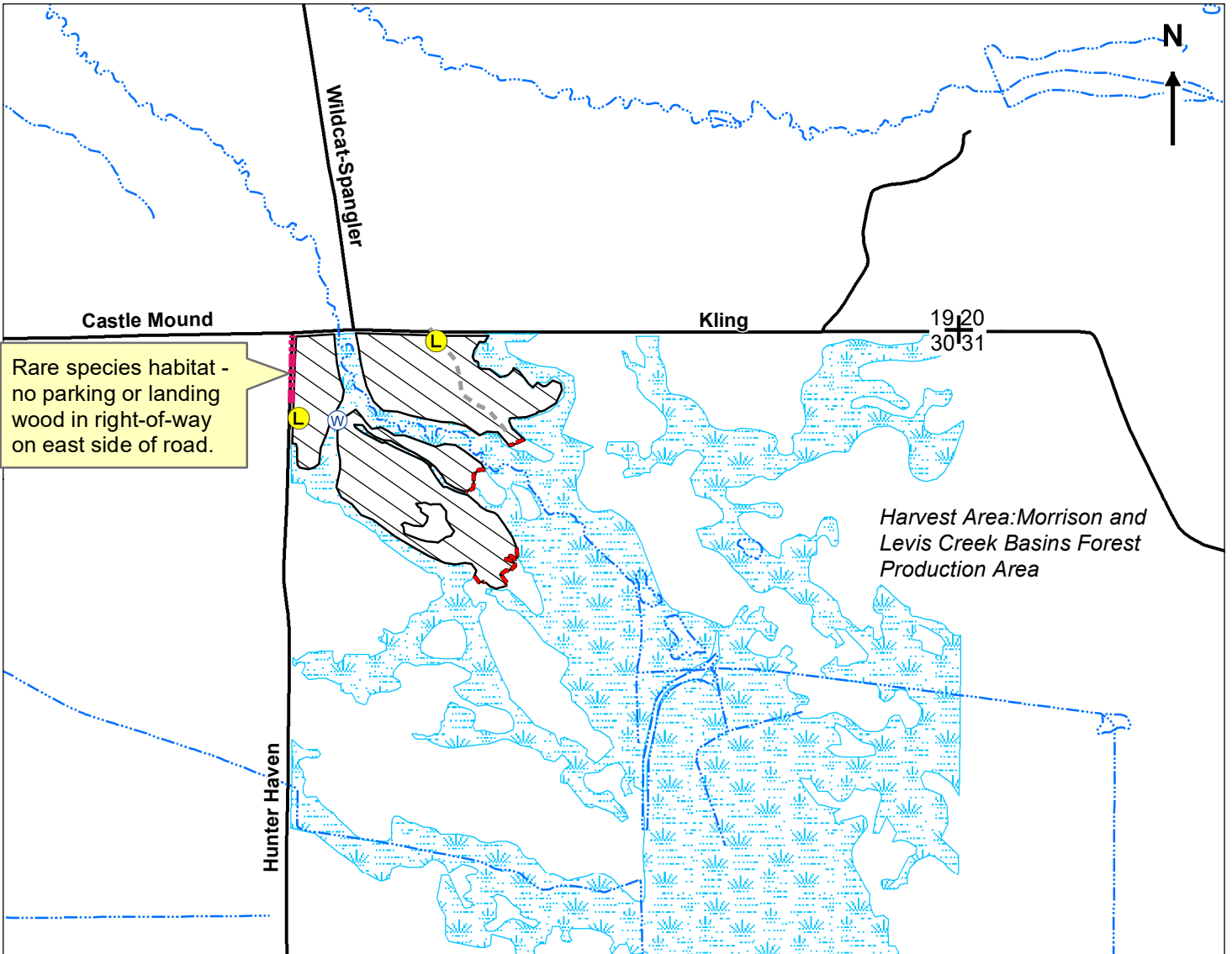



BLACK RIVER STATE FOREST
 TIMBER SALE MAP
 T21N-R 2W Section 30
 TRACT # 23-25 Three Corners Sale









Latitude: 44.275314
 Longitude: -90.678512

51 Acres
 Scale 4"=1 mile



All parts of the sale require HRD treatment of pine stumps unless cut between Dec. 1 and March 31.

 Regeneration harvest: Harvest all trees greater than 5" diameter at breast height except for 8-12 large crowned oaks per acre. 51 acres.

-  Proposed Landing
-  Wetland crossing - use timber mats to cross narrow wetland strip
-  Old trail
-  Creek
-  Section Corner
-  Rare species habitat - no ground disturbance allowed
-  Red Paint Line
-  Open Wetlands

Sale Established
 by Jennifer Boice
 715-586-7111

This map is for informational purposes only and may not have been prepared for or be suitable for legal, engineering or surveying purposes. The user is solely responsible for verifying the accuracy of information before using for any purpose. By using this product for any purpose user agrees to be bound by all disclaimers found here: <https://dnr.wisconsin.gov/legal>.