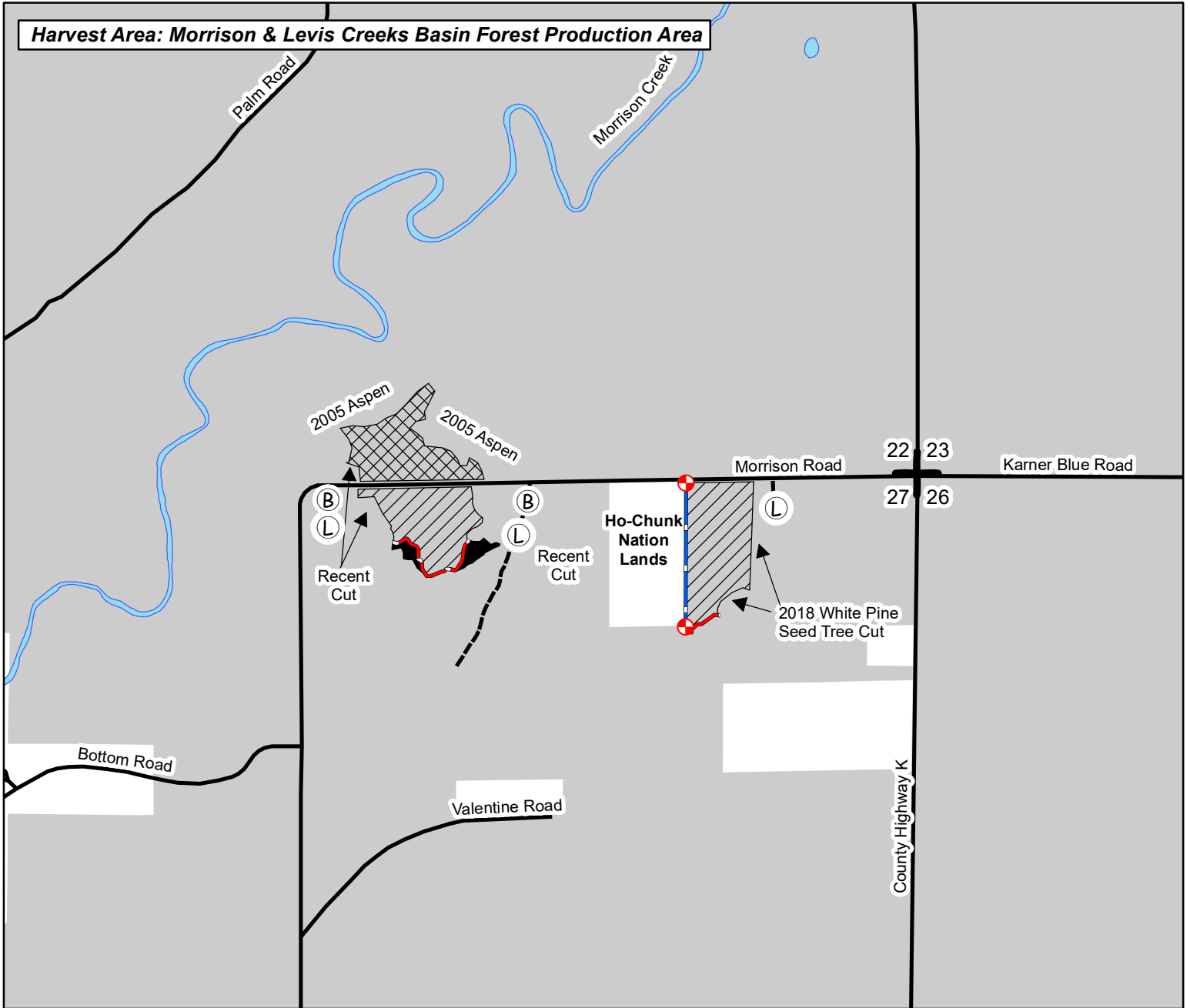


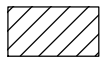
BLACK RIVER STATE FOREST
 TIMBER SALE MAP
 T22N-R3W SEC. 22 & 27
 TRACT #20-25 Head Scratcher

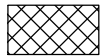
Latitude: 44.3624
 Longitude: -90.7276

Sale Size: 38 acres
 Map Scale: 1" = 1/4 mile








**This sale will require stump treatment for HRD unless cut between December 1 and March 31!
 Do NOT drive equipment within 15' of wetlands.**

 26 Acres, Jack Pine Regeneration Harvest: Cut all conifers >5" DBH and all hardwoods >2" DBH EXCEPT trees marked with purple paint.

 12 Acres, White Pine Thinning: Cut all trees >2" DBH EXCEPT trees marked with purple paint.

-  Woods Road
-  Red Paint Line
-  Blue Paint Line

-  Survey Marker
-  BRSF Lands
-  Wildlife Island (1.75 acres)

-  Proposed Landing
-  Section Corner



This map is for informational purposes only and may not have been prepared for or be suitable for legal, engineering or surveying purposes. The user is solely responsible for verifying the accuracy of information before using for any purpose. By using this product for any purpose user agrees to be bound by all disclaimers found here: <https://dnr.wisconsin.gov/legal>.

Sale Established by
 Ian Remus
 715-928-2462