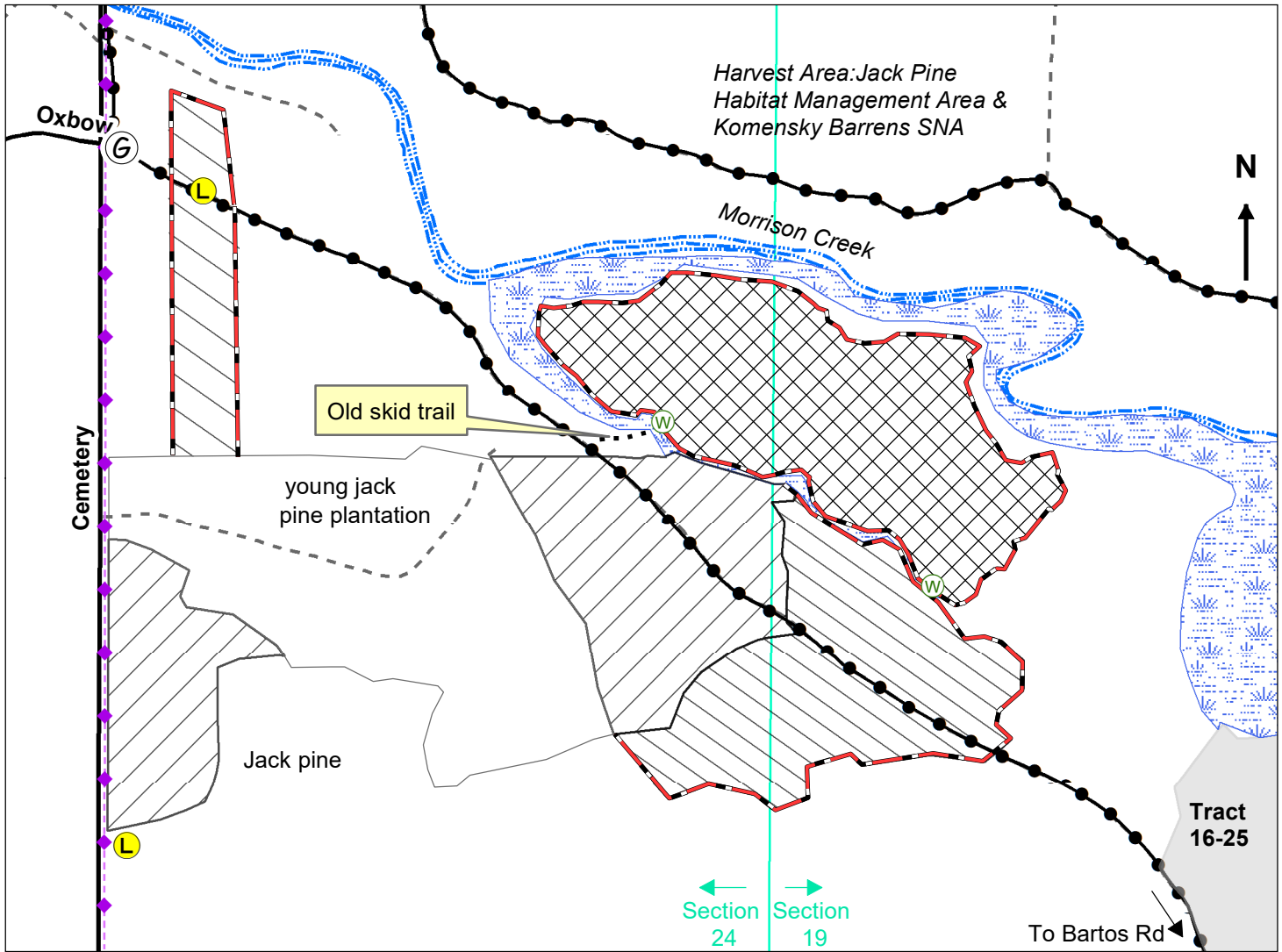


# BLACK RIVER STATE FOREST TIMBER SALE MAP




T 22N-R 2W Sec 19; T22N-R3W Sec 24  
TRACT #19-25 Slash and Burn Pine









Latitude: 44.370543  
Longitude: -90.681441

88 Acres  
Scale 8"=1 mile



**All parts of the sale require HRD treatment of pine stumps unless cut between Dec. 1 and March 31.**

-  Red pine harvest: Harvest all trees greater than 2" diameter at breast height except those marked with blue, pink or purple. 28 Acres.
-  Regeneration harvest: Harvest all trees greater than 2" diameter at breast height. The western 9 acre piece is white pine and the remainder is a mix of jack pine, white pine and oak. 31 acres
-  Jack pine release harvest: Harvest all trees at least 5" diameter at breast height except jack pine. Harvest only those jack pine that will make at least 2 - 8' pulp sticks. 29 Acres

-  Red Paint Line
-  Overhead Powerline - Use Caution!!
-  Proposed Landing
-  ATV/Snowmobile trail
-  Woods Road
-  Wetland
-  Gate
-  Former wetland crossing

This map is for informational purposes only and may not have been prepared for or be suitable for legal, engineering or surveying purposes. The user is solely responsible for verifying the accuracy of information before using for any purpose. By using this product for any purpose user agrees to be bound by all disclaimers found here: <https://dnr.wisconsin.gov/legal>.

Sale Established  
by Jennifer Boice  
715-586-7111