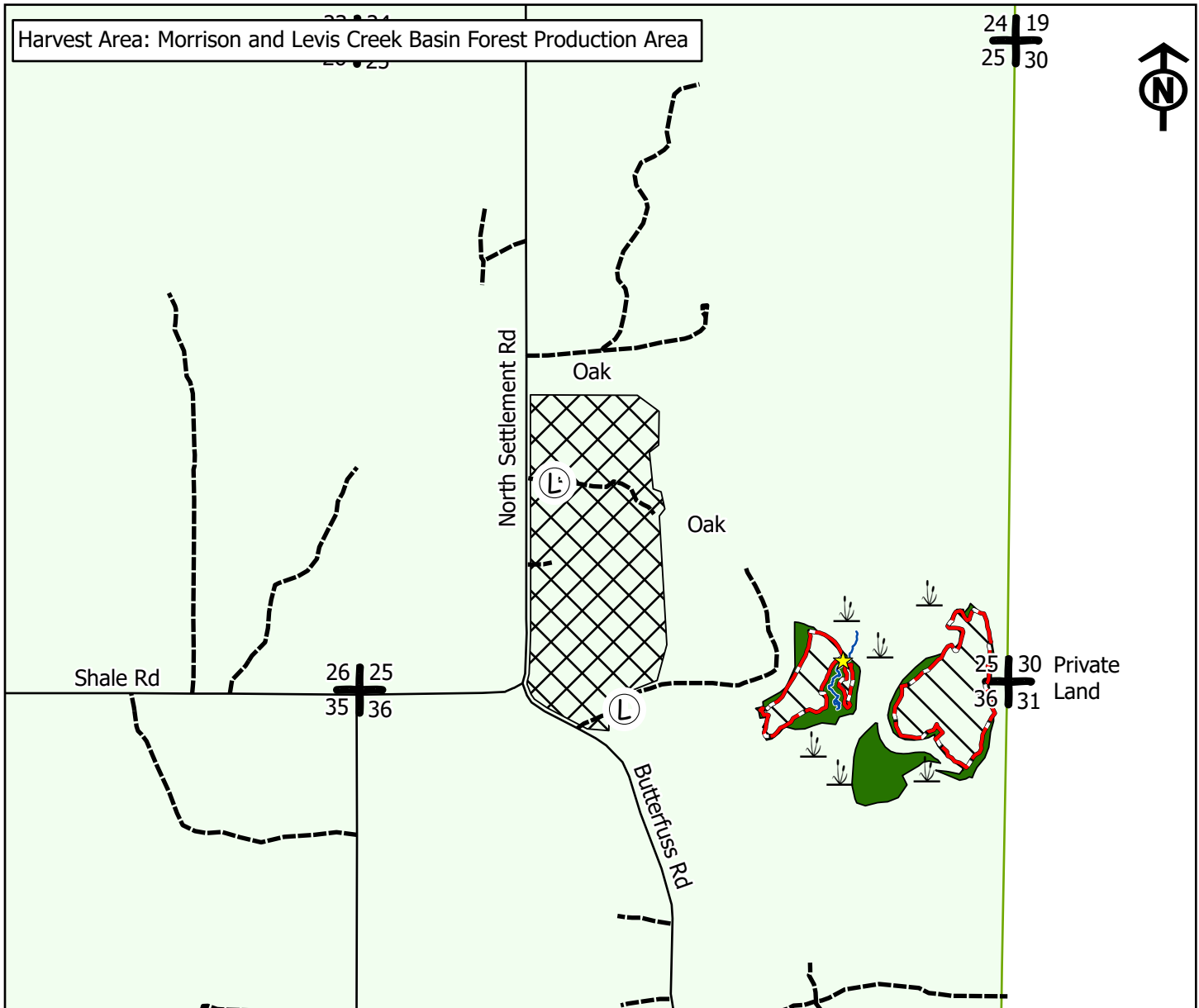













BLACK RIVER STATE FOREST
 TIMBER SALE MAP
 T21N-R2W Sec 25, 36
 TRACT # 18-25 Earmuff Pine

Latitude: 44.264058
 Longitude: -90.569597

Sale Size: 80 acres
 Map Scale 1" = 1/4 mile



This sale will require stump treatment for HRD unless harvesting occurs between December 1 and March 31!

-  62 Acre Red Pine Thinning: Harvest all trees marked with orange paint.
-  18 Acre Regeneration harvest: Cut all trees greater than 5" at DBH. Except trees marked with purple paint, Black Spruce, and Yellow Birch. Will require very dry or frozen conditions.
-  12 Acres Green Tree Retention.
-  Small Creek
-  Woods Road
-  Red Paint Line
-  Section Corners
-  Black River SF
-  Proposed stream crossing
-  Wetland
-  Landings

This map is for informational purposes only and may not have been prepared for or be suitable for legal, engineering or surveying purposes. The user is solely responsible for verifying the accuracy of information before using for any purpose. By using this product for any purpose user agrees to be bound by all disclaimers found here: <https://dnr.wisconsin.gov/legal>

Mapped and Cruised
 By Nick Randall
 (715) 586-8233