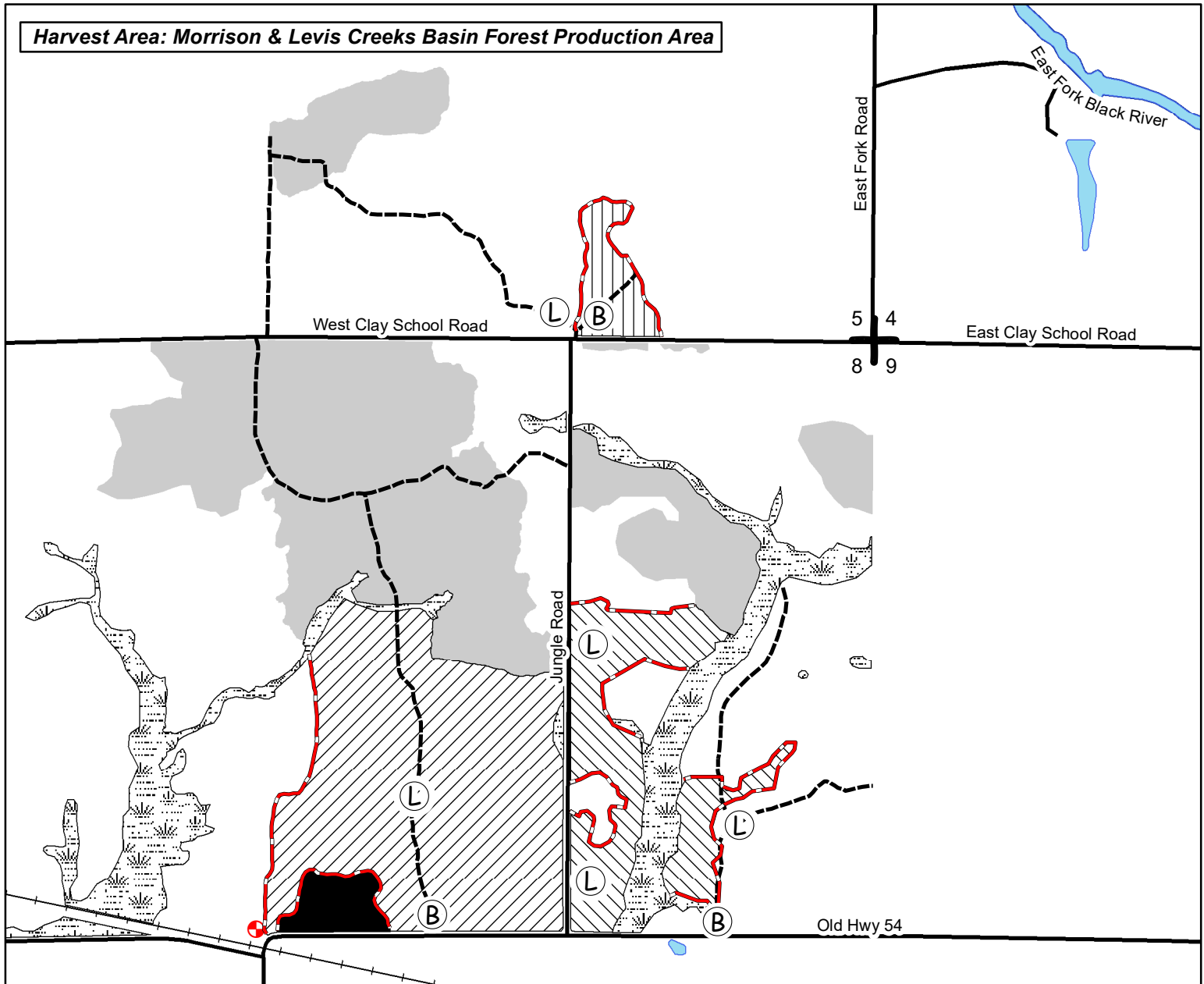





BLACK RIVER STATE FOREST
 TIMBER SALE MAP
 T22N-R2W SEC. 5 & 8
 TRACT #17-25 Jungle Junction 2

Latitude: 44.3971
 Longitude: -90.6545

Sale Size: 195 acres
 Map Scale: 1" = 1/4 mile



This sale will require stump treatment for HRD unless cut between December 1 and March 31!

-  132 Acres, Red Pine Final Harvest: Cut all trees >2" DBH except white pine and oak >10" DBH. Do not shear white pine saplings unless they are damaged during operations.
-  13 Acres, Red Pine Final Harvest: Cut all trees >2" DBH except oak and white pine >12" DBH. Do not shear white pine saplings unless they are damaged during operations.
-  50 Acres, Jack Pine Regeneration Harvest: Cut all trees >2" DBH except oak and red pine >12" DBH, and white pine >20" DBH.

-  Survey Marker
-  Railroad Tracks
-  Woods Road
-  Red Paint Line
-  Sale #1305 Cut winter of '24/'25
-  Wetland
-  Wildlife Island (9.1 acres)
-  Proposed Landing
-  Berm
-  Section Corner

This map is for informational purposes only and may not have been prepared for or be suitable for legal, engineering or surveying purposes. The user is solely responsible for verifying the accuracy of information before using for any purpose. By using this product for any purpose user agrees to be bound by all disclaimers found here: <https://dnr.wisconsin.gov/legal>.

N

 Sale Established by
 Ian Remus
 715-928-2462