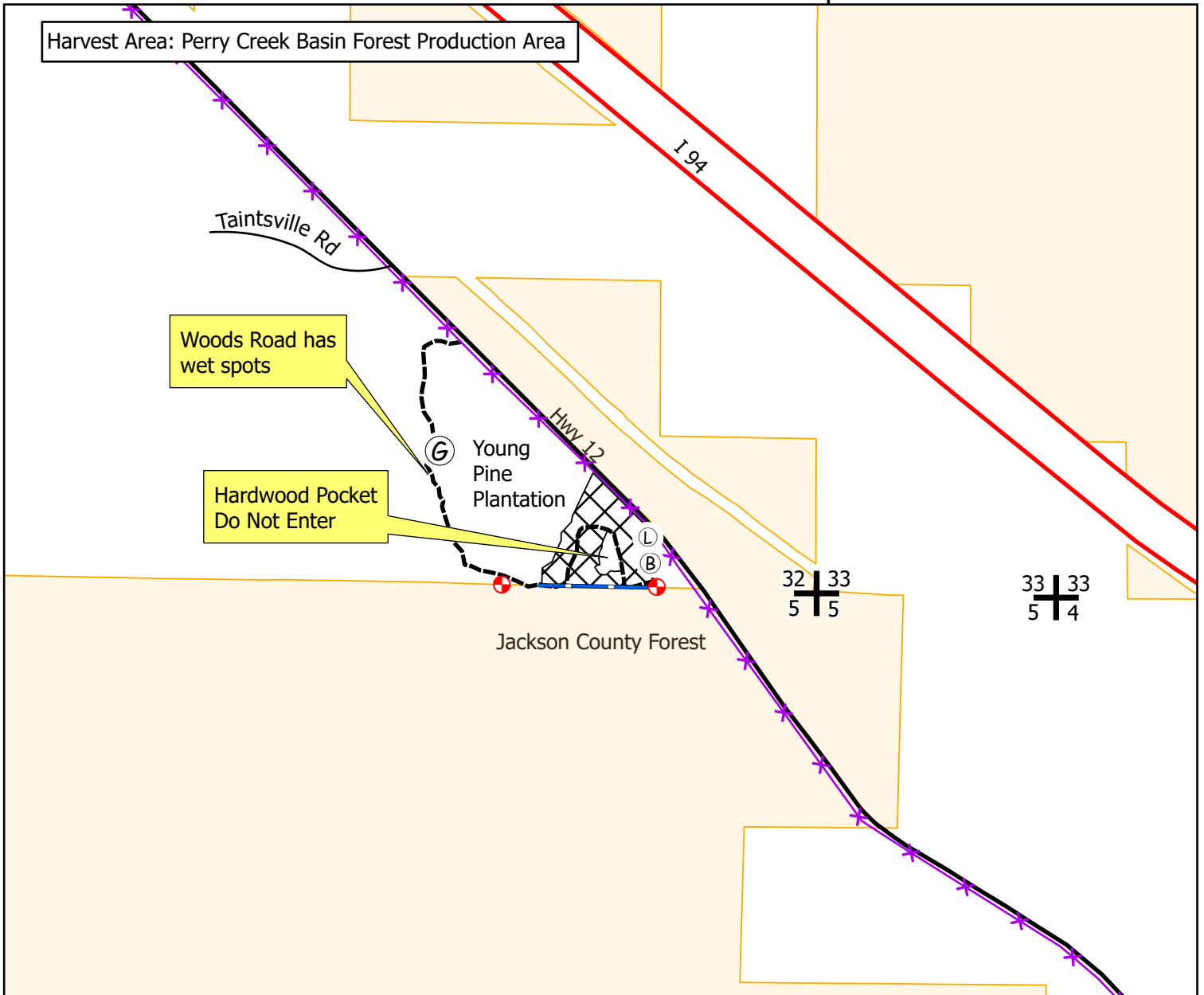












BLACK RIVER STATE FOREST  
 TIMBER SALE MAP  
 T21N-R3W Sec 32  
 TRACT # 12-25 Bite Sized Breakup

Sale Size: 12 acres  
 Map Scale 1" = 1/4 mile



**This sale will require stump treatment for HRD unless harvesting occurs between December 1 and March 31!**

-  Red Pine Third Thinning 12 Acres: Harvest all trees marked with orange paint.
-  Blue Line
-  Survey Points
-  Section Corners
-  Woods Road
-  Power Line
-  Berm
-  Jackson County Forest
-  Gate
-  Proposed Landings

This map is for informational purposes only and may not have been prepared for or be suitable for legal, engineering or surveying purposes. The user is solely responsible for verifying the accuracy of information before using for any purpose. By using this product for any purpose user agrees to be bound by all disclaimers found here: <https://dnr.wisconsin.gov/legal>

Mapped and Cruised  
 By Nick Randall  
 (715) 586-8233