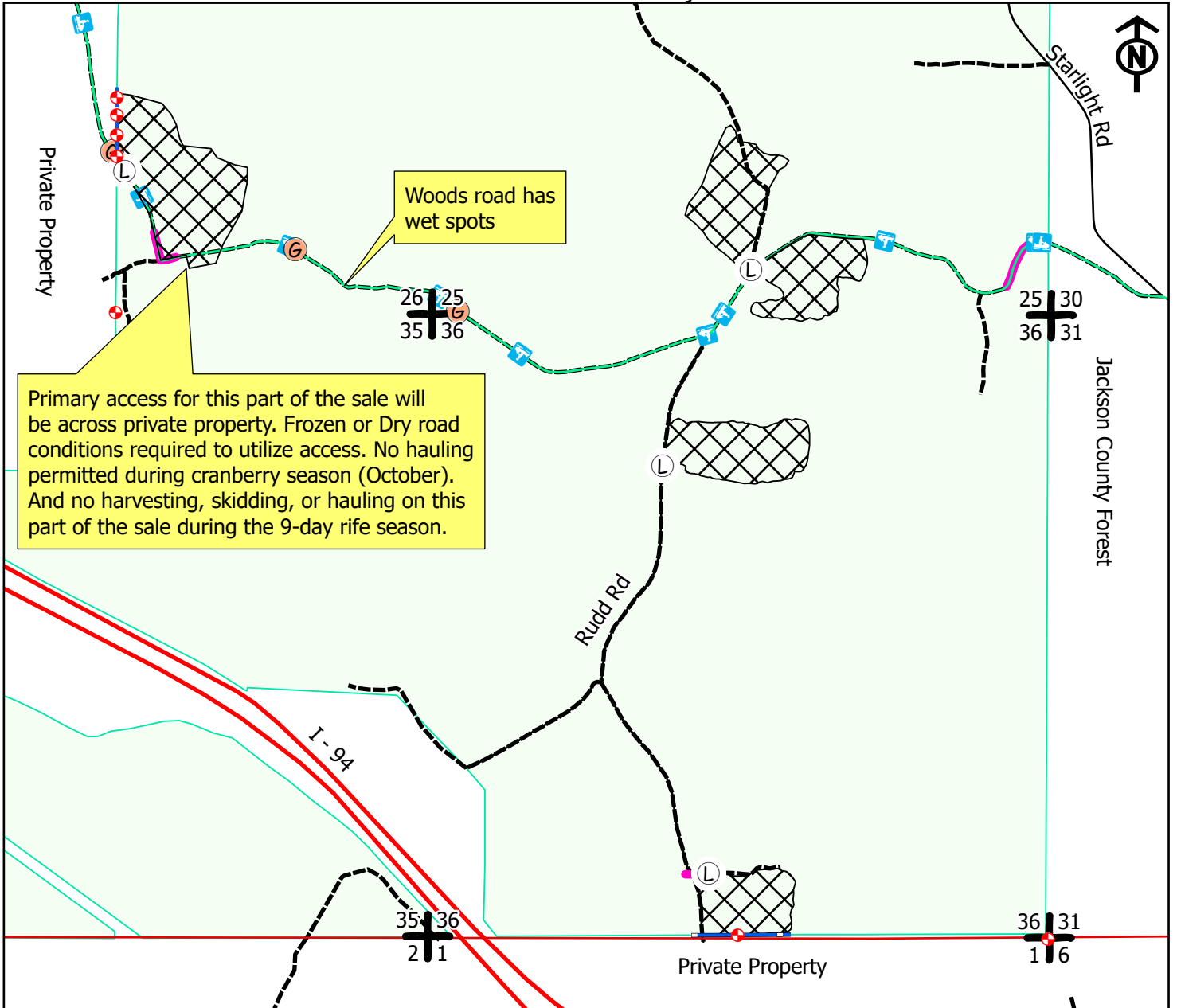












BLACK RIVER STATE FOREST
 TIMBER SALE MAP
 T0N-R2W Sec 25, 26, 36
 TRACT # 10-24 Covey Pine

Sale Size: 67 acres
 Map Scale 1" = 1/4 mile



**This sale will require stump treatment for HRD unless harvesting occurs between December 1 and March 31!
 Due to rare species concerns no harvesting may occur from April 30 through September 30 annually.**

 67 Acres, Red Pine thinning: Harvest all trees marked with Orange Paint.

-  Blue Line
-  Woods Road
-  Snowmobile Trail
-  Survey Points
-  Proposed Landings: Additional landings will require approval
-  Gate
-  Known Lupine Areas
-  Black River State Forest
-  Section Corners
-  County Line

This map is for informational purposes only and may not have been prepared for or be suitable for legal, engineering or surveying purposes. The user is solely responsible for verifying the accuracy of information before using for any purpose. By using this product for any purpose user agrees to be bound by all disclaimers found here: <https://dnr.wisconsin.gov/legal>