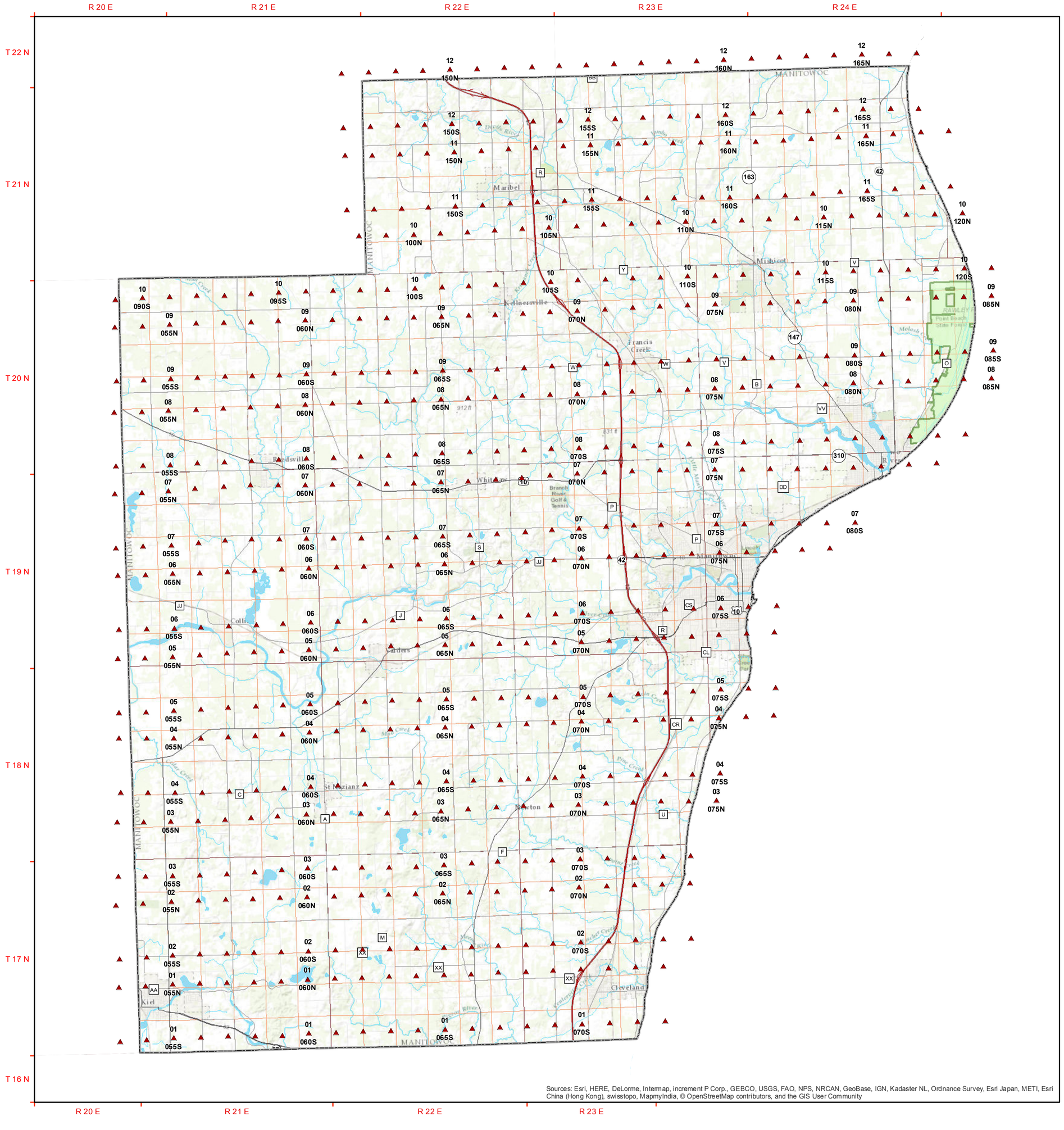

Wisconsin Department of Natural Resource Aerial Photo Index Map

Manitowoc County

Date of Aerial Photography: October 9 -24, 2016
Approximate scale of photography: 1" = 1930'

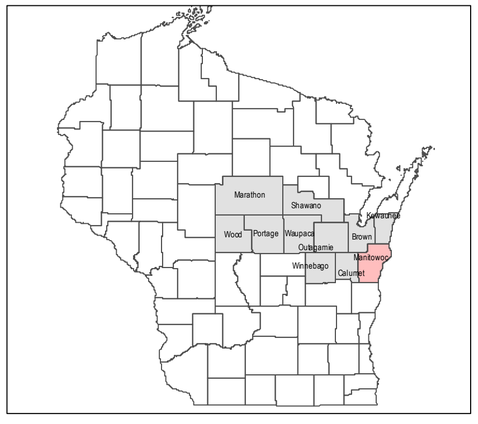

2016 photocenter

State Forest Boundary

Approx. every 5th photocenter labeled:
line #
exposure #

PLSS grid reference:

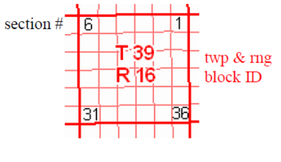

Miles
0 1.75 3.5 7

1 inch equals 1.88 miles