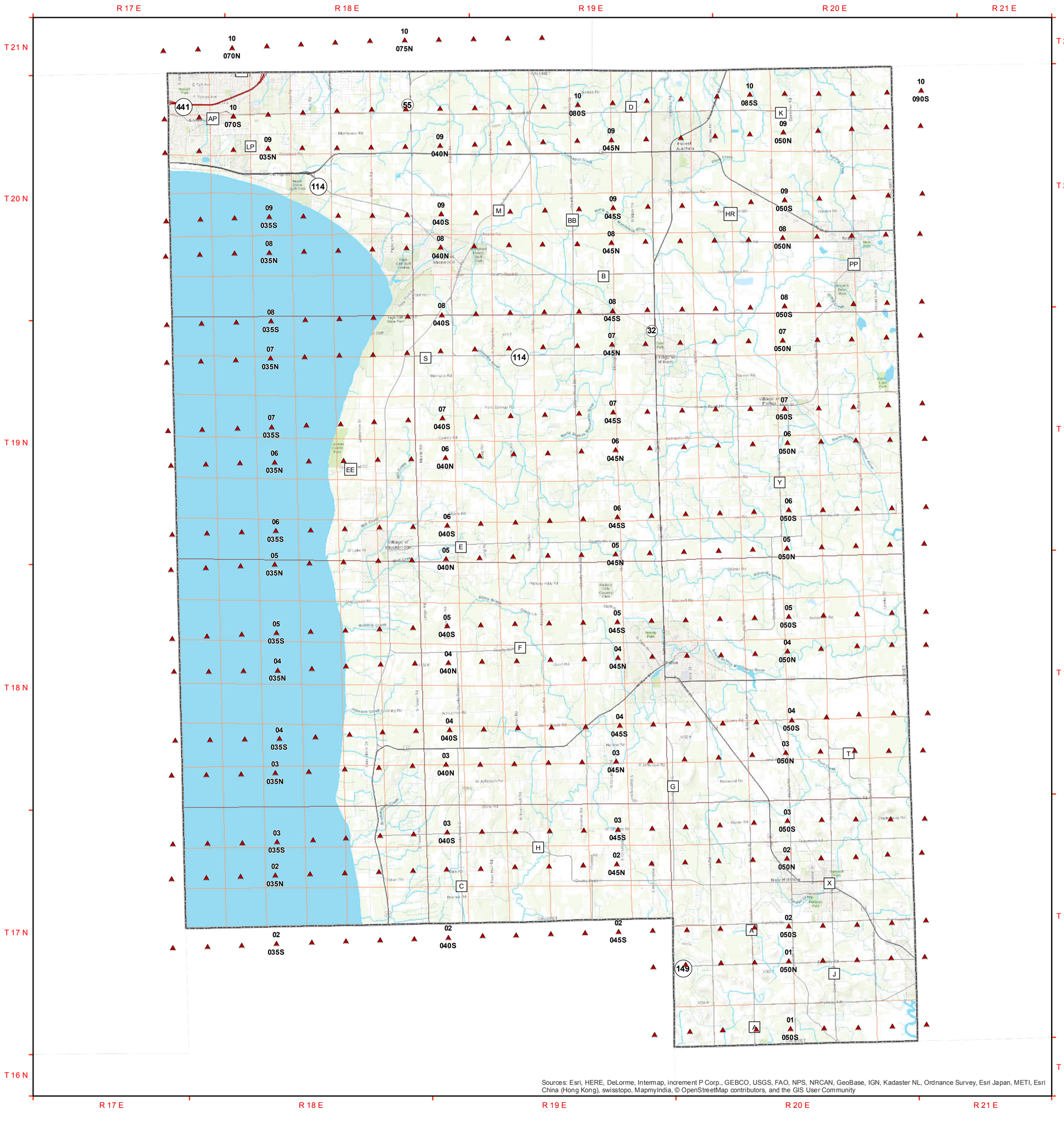

Wisconsin Department of Natural Resource Aerial Photo Index Map

Calumet County

Date of Aerial Photography: October 9 -24, 2016
Approximate scale of photography: 1" = 1930'

▲ 2016 photocenter

Approx. every 5th photocenter labeled:
line #
●
exposure #

PLSS grid reference:

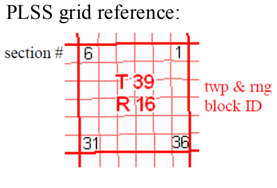

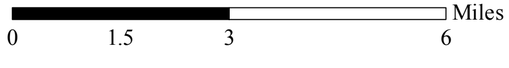

1 inch equals 1.48 miles